





GREENFIELD ROAD CONSERVATION AREA



DATE OF DESIGNATION
23RD FEBRUARY 2009

AREA 17.07 Ha. (42.18 Acres)

-  BOUNDARY OF CONSERVATION AREA
-  STATUTORILY LISTED BUILDINGS
-  LOCALLY LISTED BUILDINGS
-  ARTICLE 4 (2) DIRECTION



Scale 1:3000



Planning Management
PO Box 28
Birmingham, B1 1TU.
Tel: 0121 303 1115

E mail planning_conservation@birmingham.gov.uk

www.birmingham.gov.uk

MAP PRODUCED BY GIS TEAM, PLANNING STRATEGY

