





COLMORE ROW AND ENVIRONS CONSERVATION AREA NO.11



DATE OF DESIGNATION
7TH OCTOBER 1971
EXTENDED 21ST MARCH 1985
AND 5TH JULY 1985

AREA 21.70 Ha. (53.62 Acres)

	BOUNDARY OF CONSERVATION AREA
	STATUTORILY LISTED BUILDINGS
	LOCALLY LISTED BUILDINGS



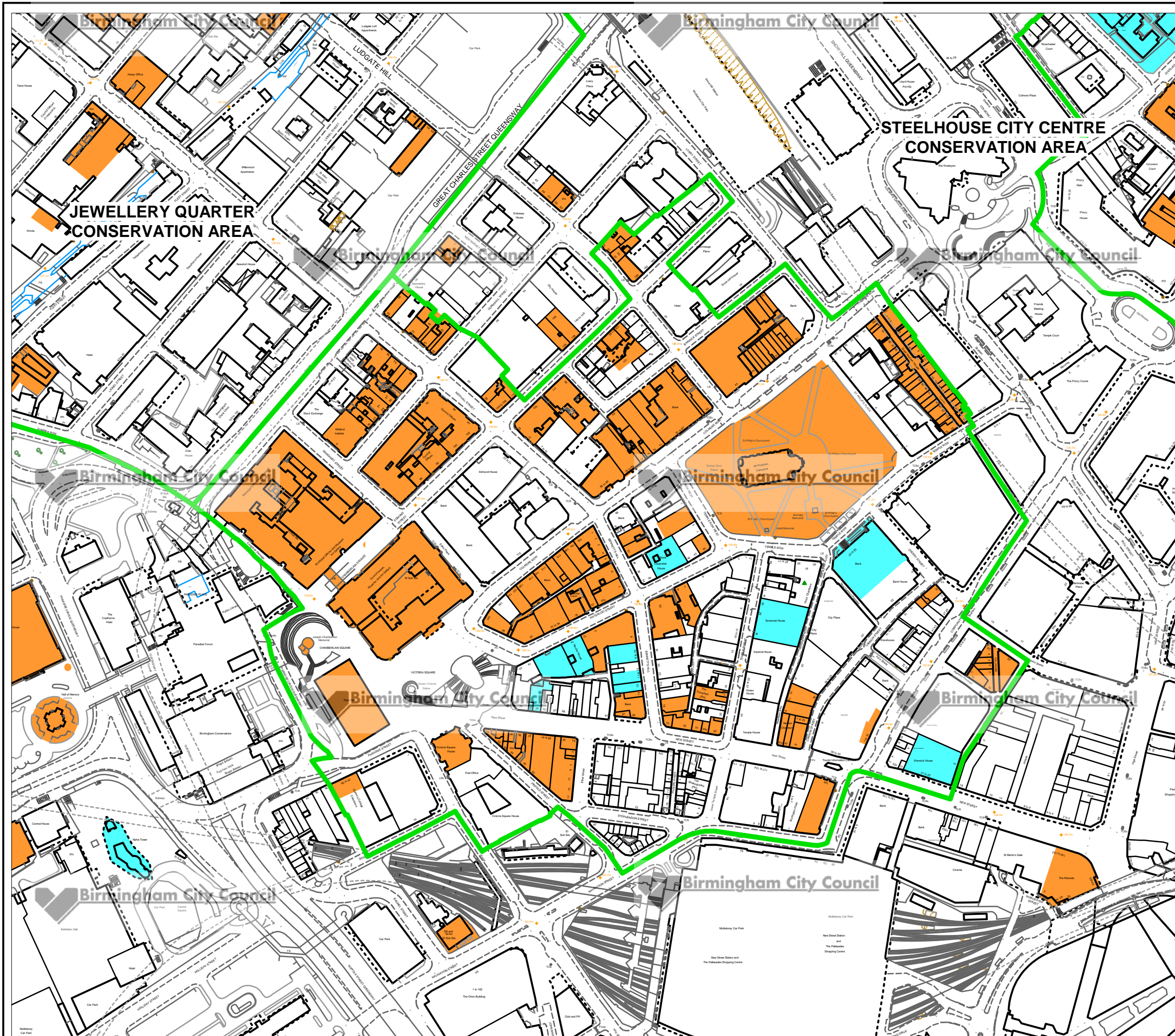
Scale 1:3000



Planning Management
PO Box 28
Birmingham, B1 1TU.
Tel: 0121 303 1115

E mail planning_conservation@birmingham.gov.uk

www.birmingham.gov.uk



This map is reproduced from the Ordnance Survey Material with the permission of Ordnance Survey on behalf of the Controller of Her Majesty's Stationery Office © Crown Copyright. Unauthorised reproduction infringes Crown Copyright and may lead to prosecution or civil proceedings. Birmingham City Council. Licence No.100021326, 2011