





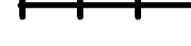


















Route Development Key

-  Bid Area:
20mins cycle time to City Centre
-  Area Boundaries
-  Sandwell MBC
-  Post 2021+ corridors
-  Railways
-  Railway Stations
-  Proposed High Speed Two
-  Core Employment Areas
-  Economic Zones
-  Hospital locations
-  University locations

BCR2 Proposals	BCR1 Schemes 2013-2016	Existing routes	
			Main Corridor Schemes
			Parallel Routes
			Green Routes
			Canal Towpaths

