




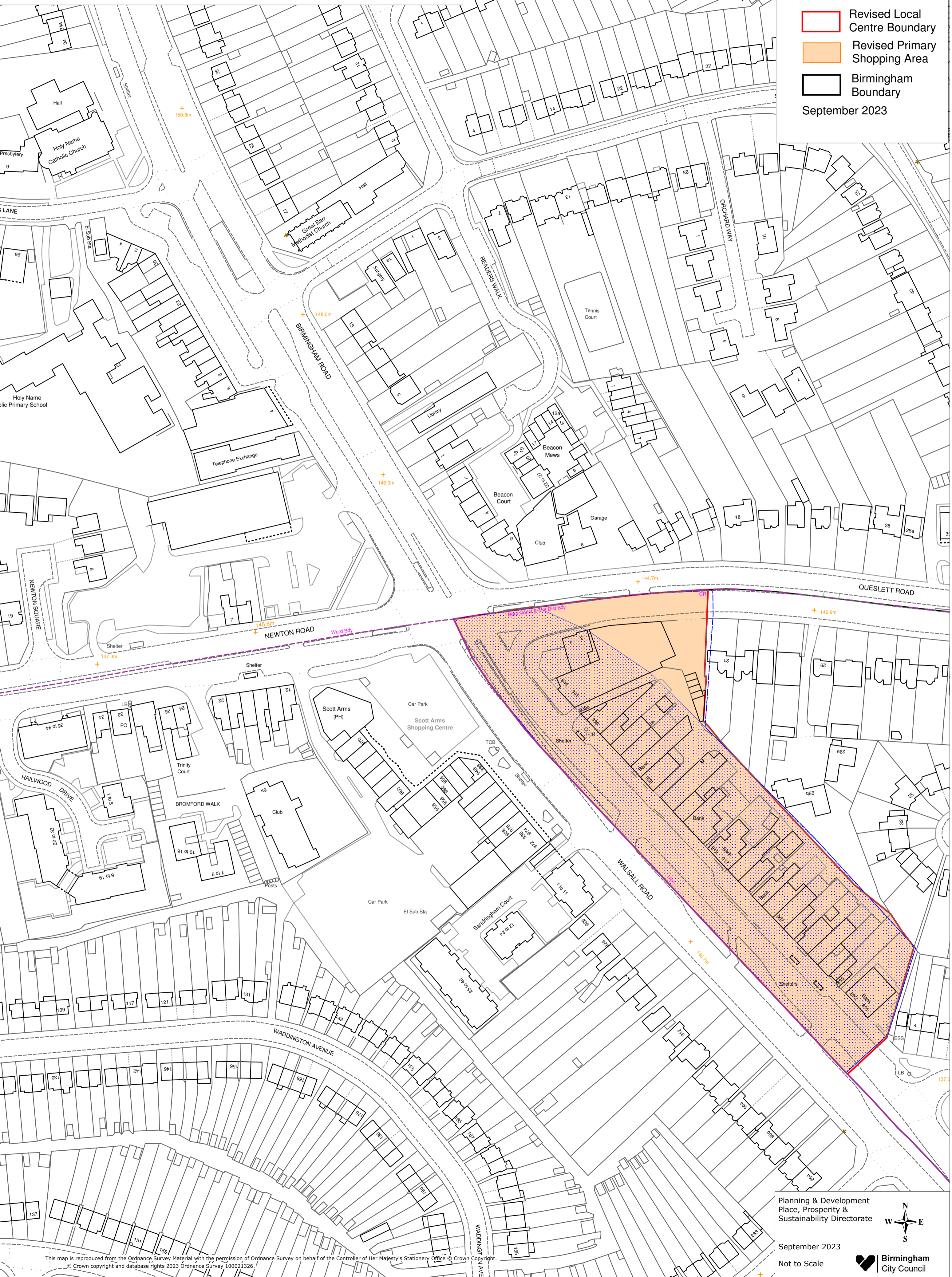


# Scott Arms Local Centre Proposed Boundary Revisions

-  Adopted Local Centre Boundary
  -  Adopted Primary Shopping Area
  -  Revised Local Centre Boundary
  -  Revised Primary Shopping Area
  -  Birmingham Boundary
- September 2023



Planning & Development  
Place, Prosperity &  
Sustainability Directorate

September 2023

Not to Scale

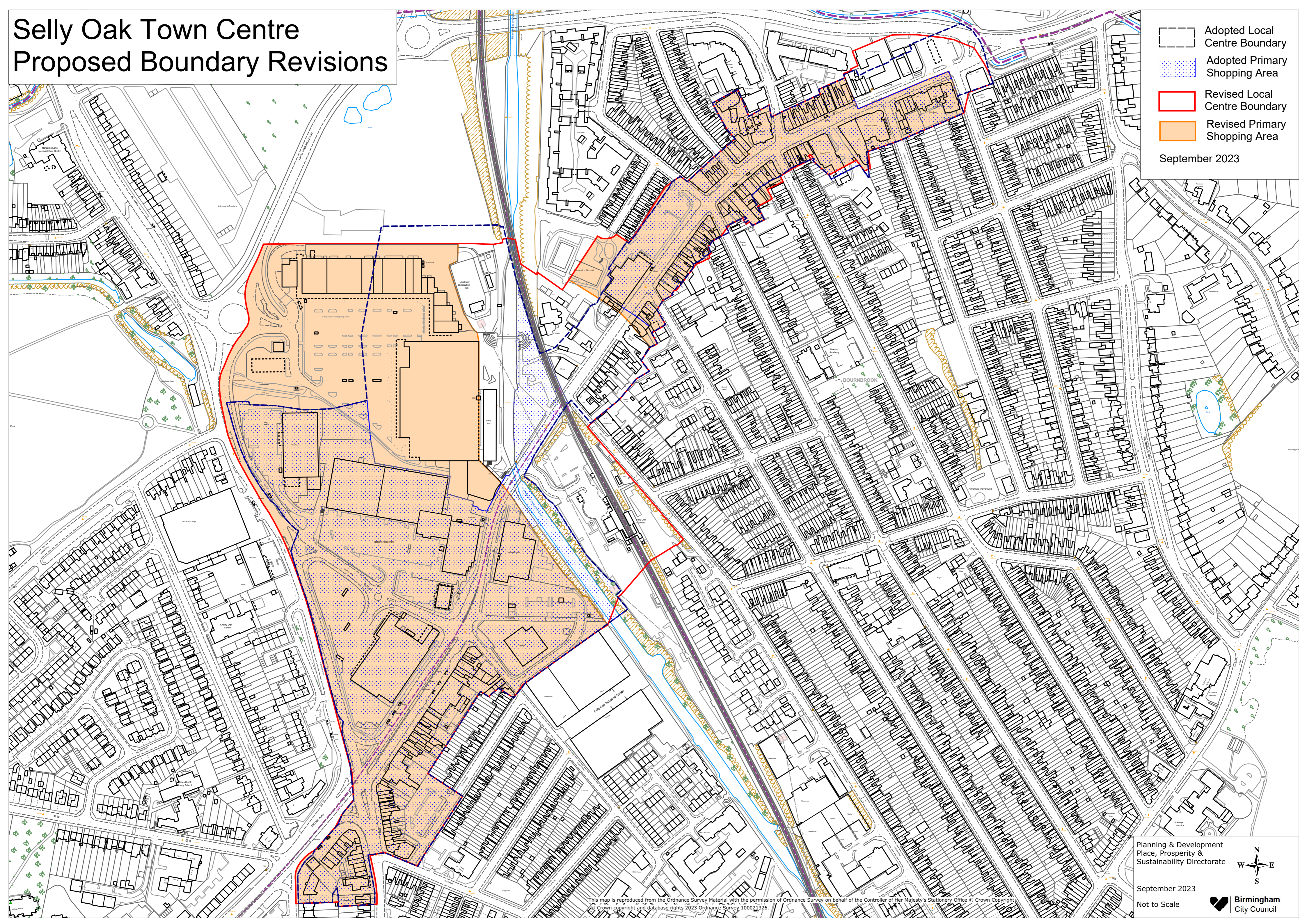



This map is reproduced from the Ordnance Survey Material with the permission of Ordnance Survey on behalf of the Controller of Her Majesty's Stationery Office © Crown Copyright.  
© Crown copyright and database rights 2023 Ordnance Survey 100021326.

# Selly Oak Town Centre Proposed Boundary Revisions

Adopted Local Centre Boundary  
Adopted Primary Shopping Area  
Revised Local Centre Boundary  
Revised Primary Shopping Area

September 2023



Planning & Development  
Place, Prosperity &  
Sustainability Directorate

September 2023

Not to Scale



This map is reproduced from the Ordnance Survey Material with the permission of Ordnance Survey on behalf of the Controller of Her Majesty's Stationery Office © Crown Copyright.  
© Crown copyright and database rights 2023 Ordnance Survey 100021326.

# Shard End Local Centre Proposed Boundary Revisions

-  Adopted Local Centre Boundary
  -  Adopted Primary Shopping Area
  -  Revised Local Centre Boundary
  -  Revised Primary Shopping Area
- September 2023

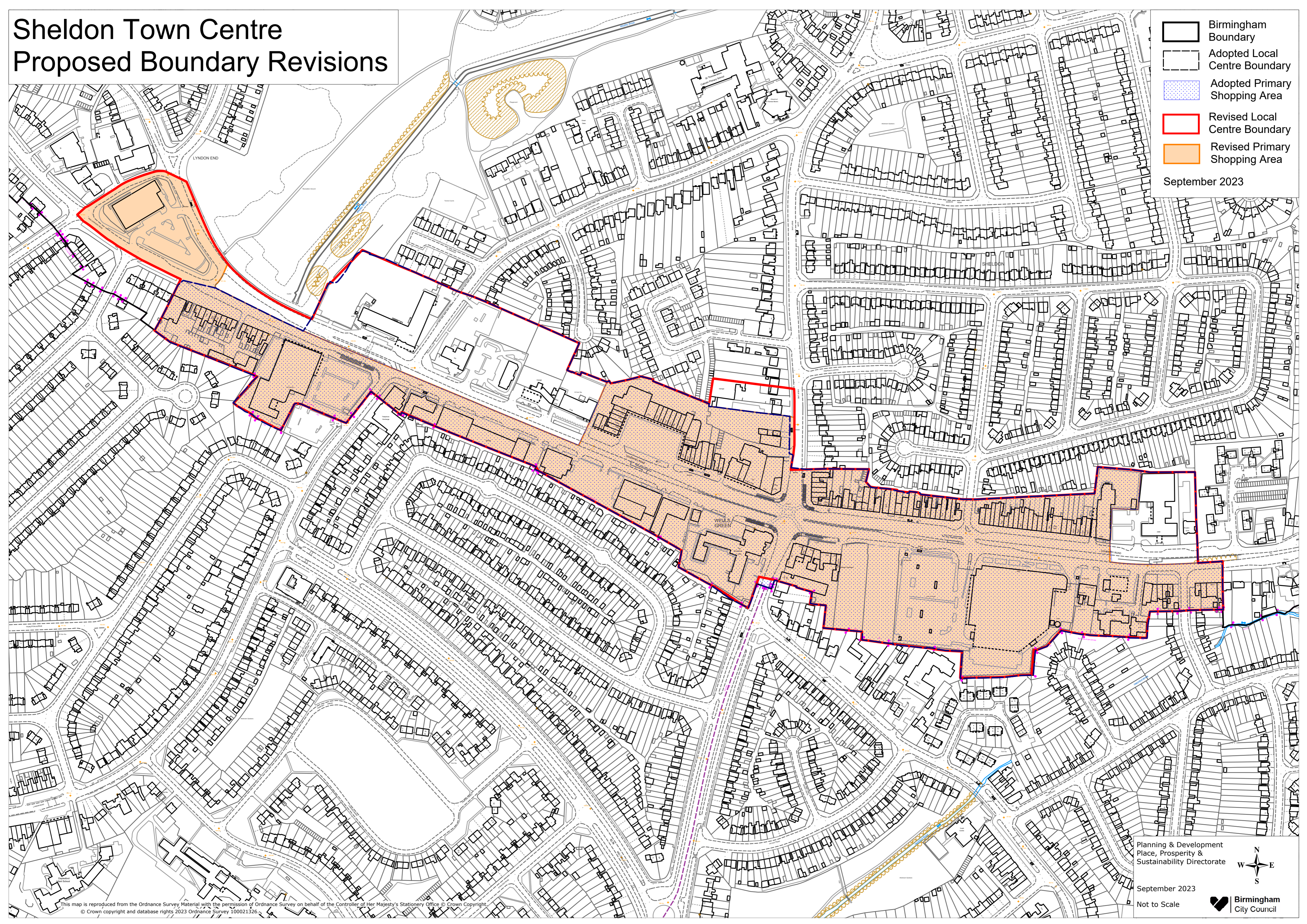


This map is reproduced from the Ordnance Survey Material with the permission of Ordnance Survey on behalf of the Controller of Her Majesty's Stationery Office © Crown Copyright.  
© Crown copyright and database rights 2023 Ordnance Survey 100021326.

# Sheldon Town Centre Proposed Boundary Revisions

- Birmingham Boundary
- Adopted Local Centre Boundary
- Adopted Primary Shopping Area
- Revised Local Centre Boundary
- Revised Primary Shopping Area

September 2023



Planning & Development  
Place, Prosperity &  
Sustainability Directorate

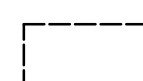
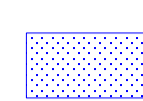


September 2023

Not to Scale

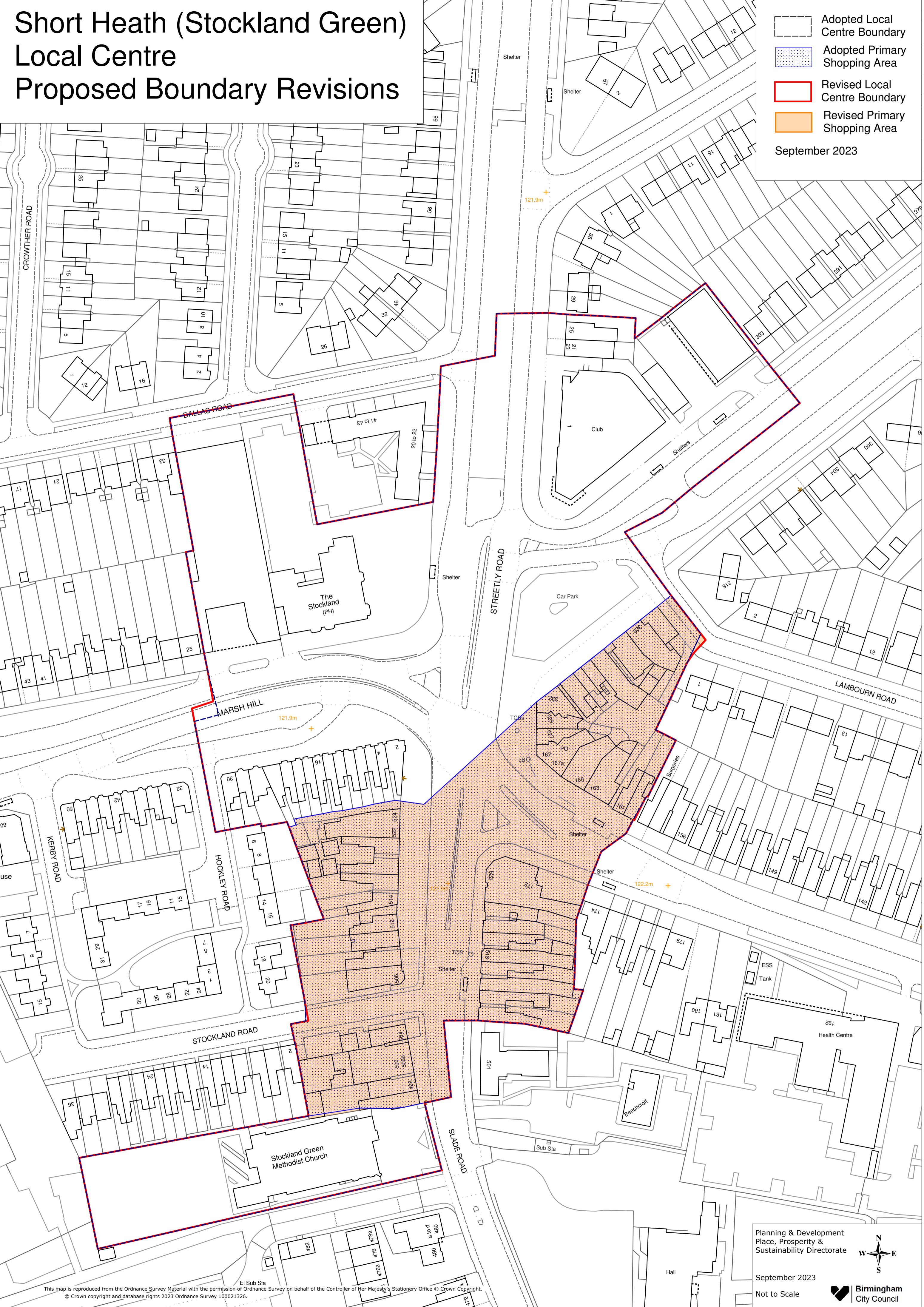


This map is reproduced from the Ordnance Survey Material with the permission of Ordnance Survey on behalf of the Controller of Her Majesty's Stationery Office © Crown Copyright.  
© Crown copyright and database rights 2023 Ordnance Survey 100021326.

# Short Heath (Stockland Green) Local Centre Proposed Boundary Revisions

-  Adopted Local Centre Boundary
-  Adopted Primary Shopping Area
-  Revised Local Centre Boundary
-  Revised Primary Shopping Area

September 2023



Planning & Development  
Place, Prosperity &  
Sustainability Directorate


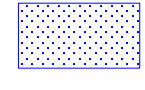


September 2023

Not to Scale

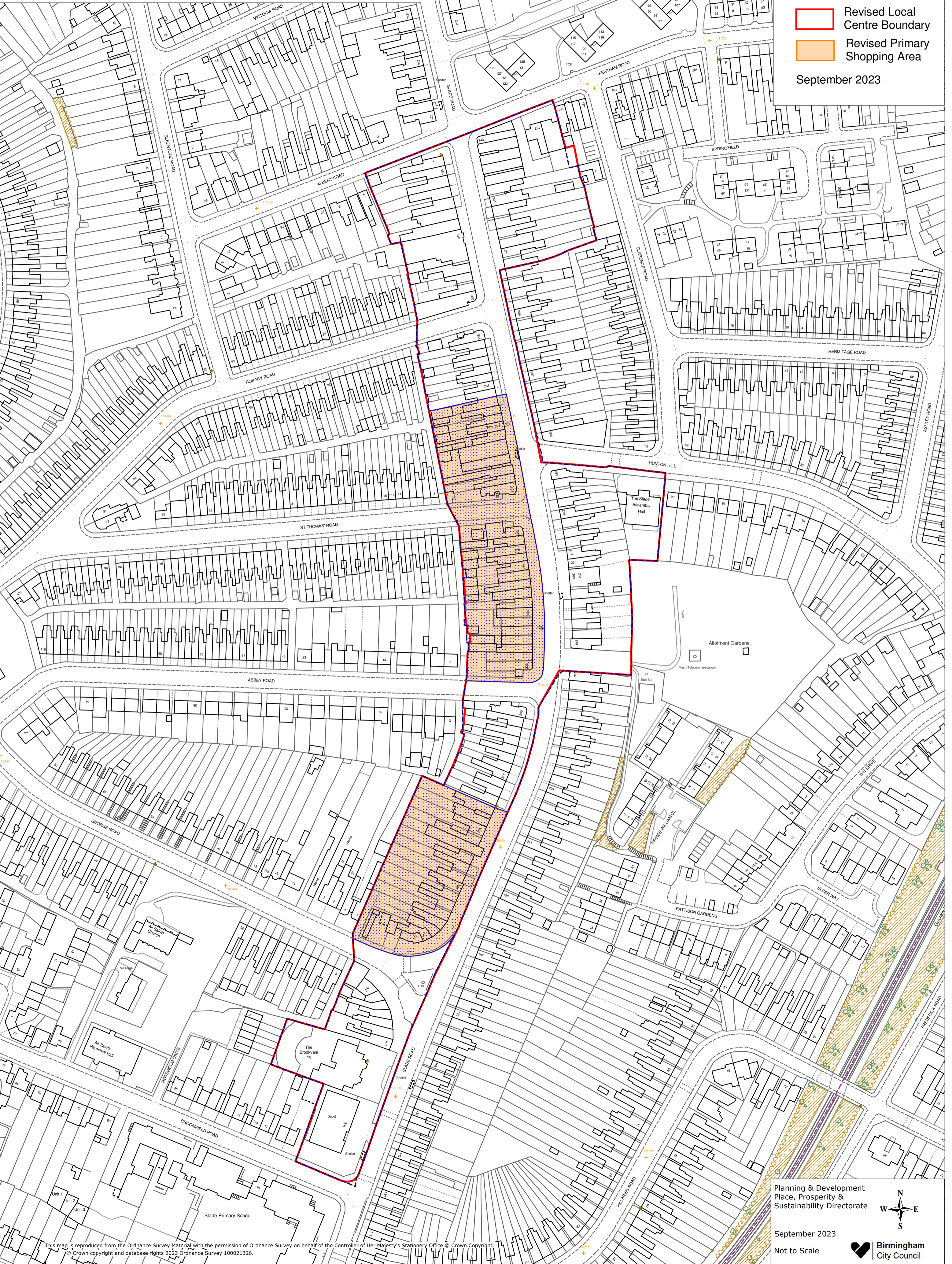


This map is reproduced from the Ordnance Survey Material with the permission of Ordnance Survey on behalf of the Controller of Her Majesty's Stationery Office © Crown Copyright.  
© Crown copyright and database rights 2023 Ordnance Survey 100021326.

# Slade Road Local Centre Proposed Boundary Revisions

-  Adopted Local Centre Boundary
-  Adopted Primary Shopping Area
-  Revised Local Centre Boundary
-  Revised Primary Shopping Area

September 2023



Planning & Development  
Place, Prosperity &  
Sustainability Directorate







September 2023

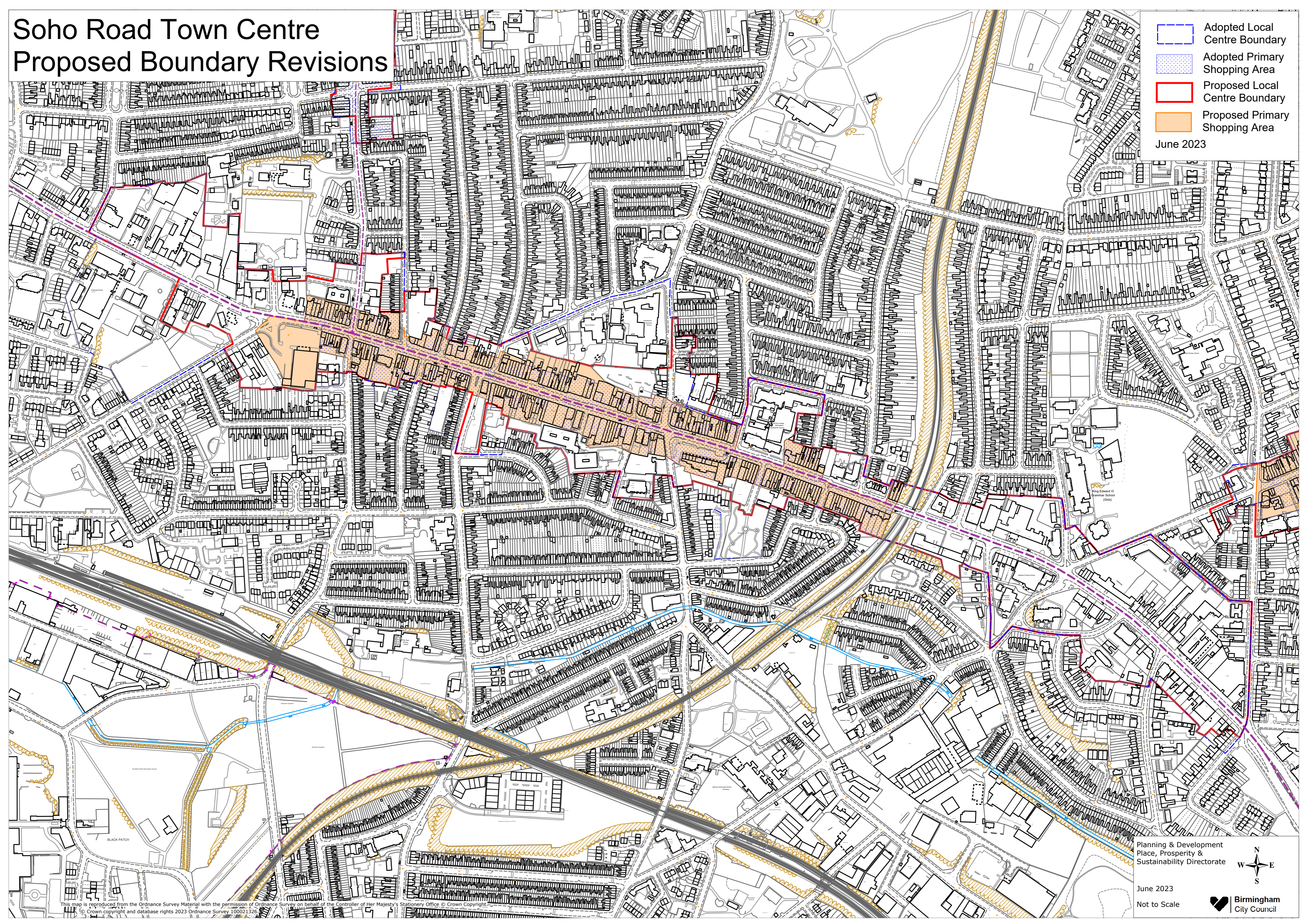
Not to Scale



This map is reproduced from the Ordnance Survey Material with the permission of Ordnance Survey on behalf of the Controller of Her Majesty's Stationery Office. © Crown Copyright. © Crown copyright and database rights 2023 Ordnance Survey 100021326.

# Soho Road Town Centre Proposed Boundary Revisions

-  Adopted Local Centre Boundary
  -  Adopted Primary Shopping Area
  -  Proposed Local Centre Boundary
  -  Proposed Primary Shopping Area
- June 2023

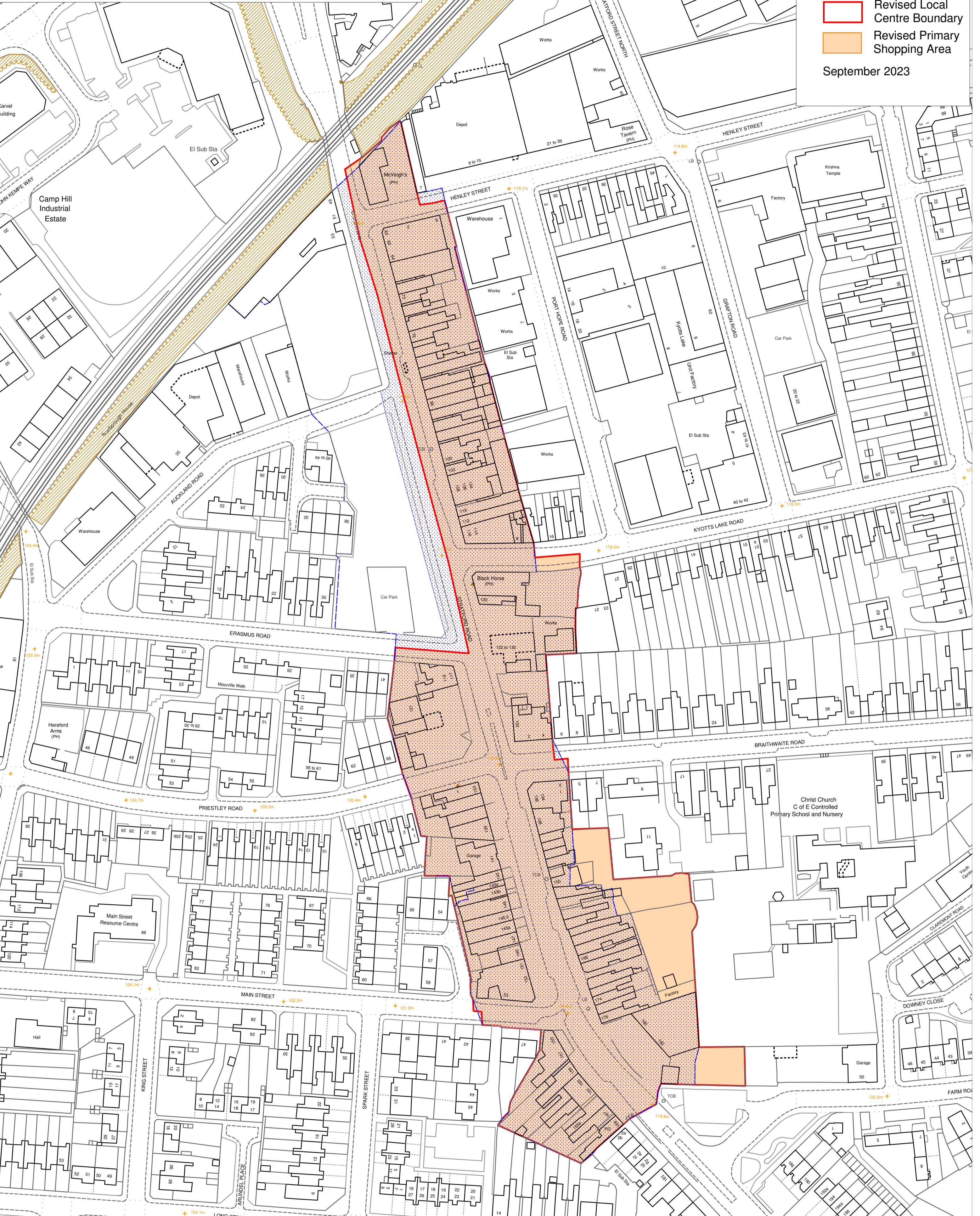


This map is reproduced from the Ordnance Survey Material with the permission of Ordnance Survey on behalf of the Controller of Her Majesty's Stationery Office. © Crown Copyright. © Crown copyright and database rights 2023 Ordnance Survey 100021326.

# Sparkbrook Local Centre Proposed Boundary Revisions

- Adopted Local Centre Boundary
- Adopted Primary Shopping Area
- Revised Local Centre Boundary
- Revised Primary Shopping Area

September 2023



This map is reproduced from the Ordnance Survey Material with the permission of Ordnance Survey on behalf of the Controller of Her Majesty's Stationery Office © Crown Copyright.  
© Crown copyright and database rights 2023 Ordnance Survey 100021326.

Planning & Development  
Place, Prosperity &  
Sustainability Directorate

September 2023

Not to Scale

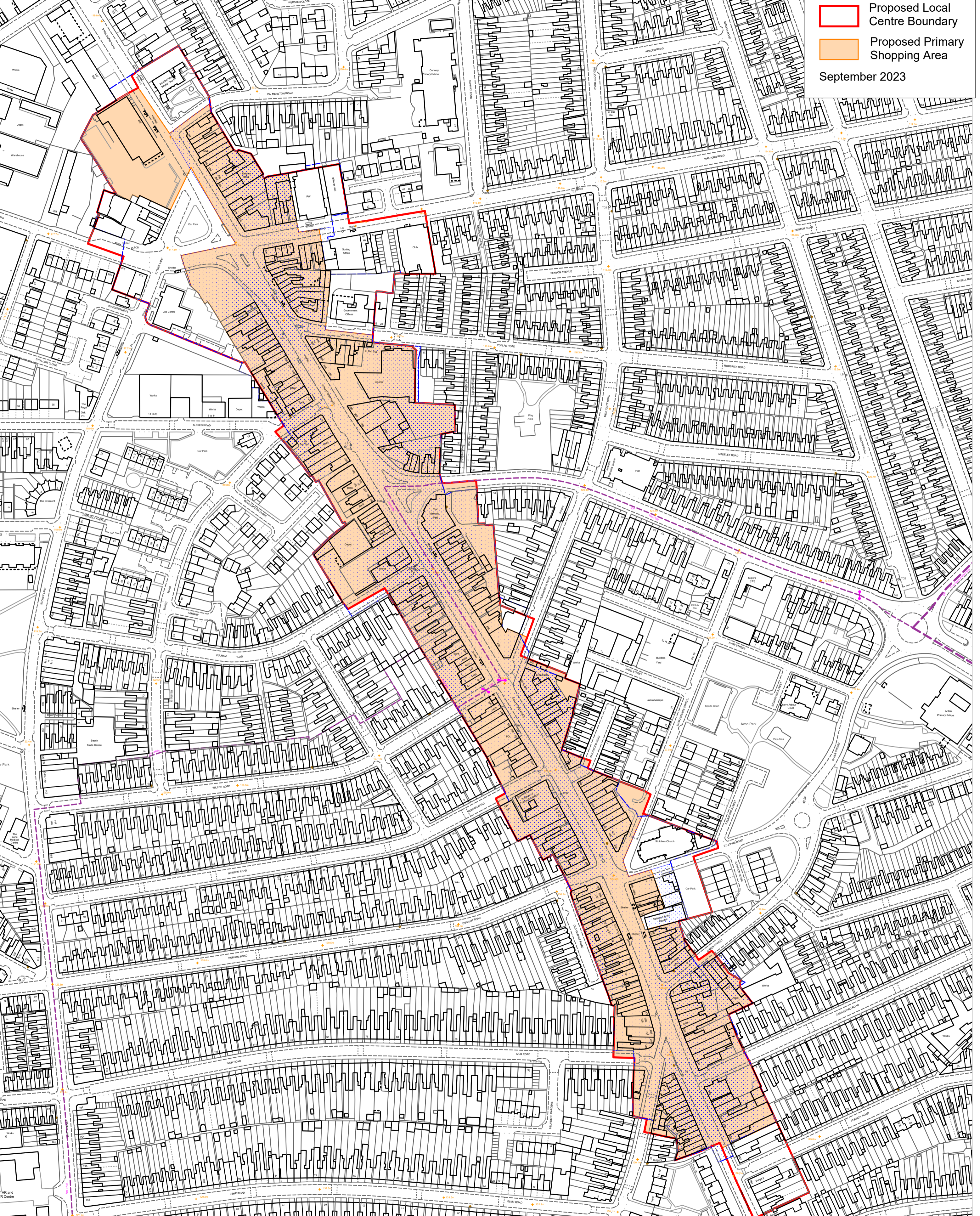



**Birmingham**  
City Council




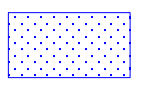


# Sparkhill District Centre Proposed Boundary Revisions

-  Adopted Local Centre Boundary
  -  Adopted Primary Shopping Area
  -  Proposed Local Centre Boundary
  -  Proposed Primary Shopping Area
- September 2023

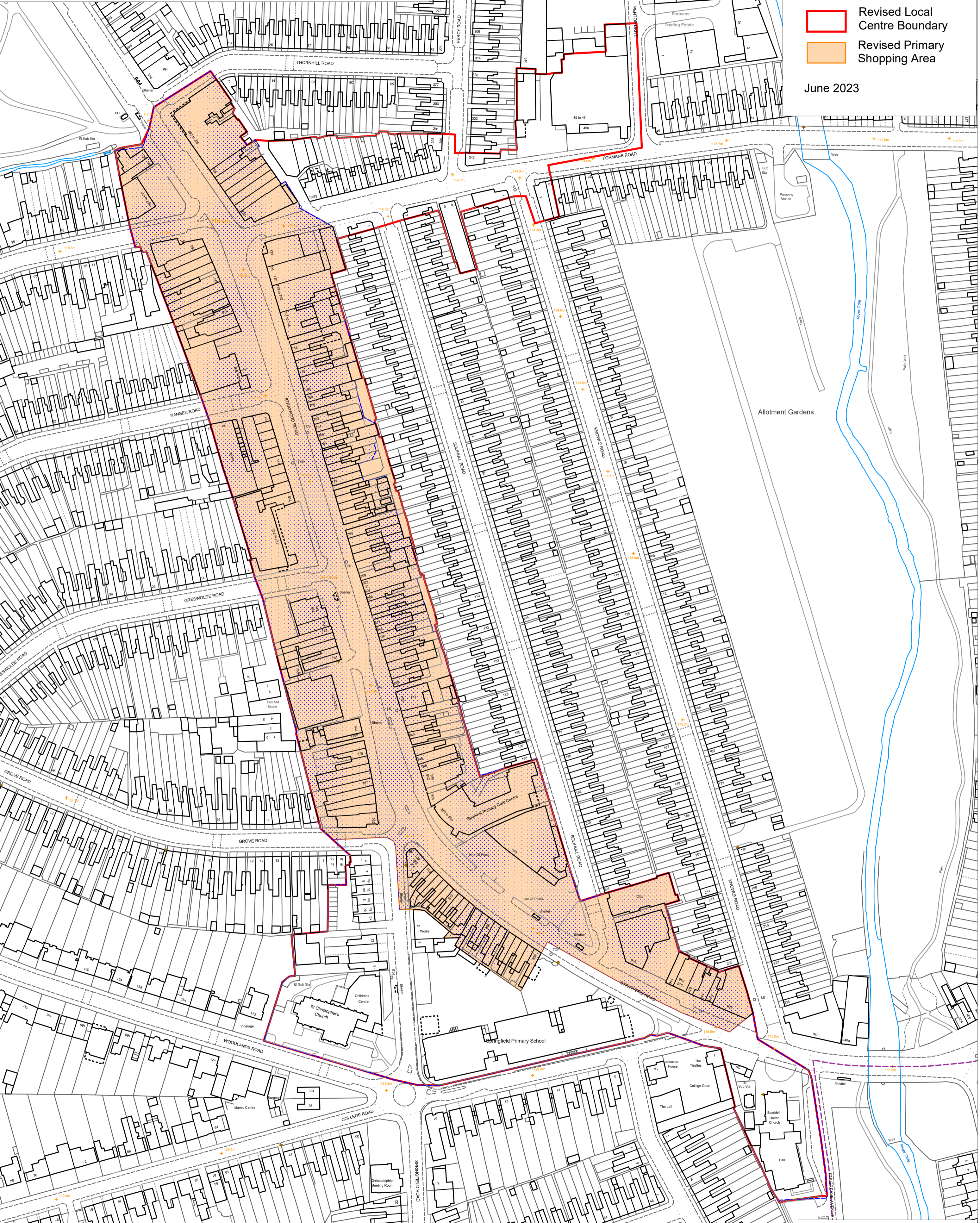


This map is reproduced from the Ordnance Survey Material with the permission of Ordnance Survey on behalf of the Controller of Her Majesty's Stationery Office © Crown Copyright.  
© Crown copyright and database rights 2023 Ordnance Survey 100021326.

# Springfield District Centre Proposed Boundary Revisions

-  Adopted Local Centre Boundary
-  Adopted Primary Shopping Area
-  Revised Local Centre Boundary
-  Revised Primary Shopping Area

June 2023



Planning & Development  
Place, Prosperity &  
Sustainability Directorate



April 2023

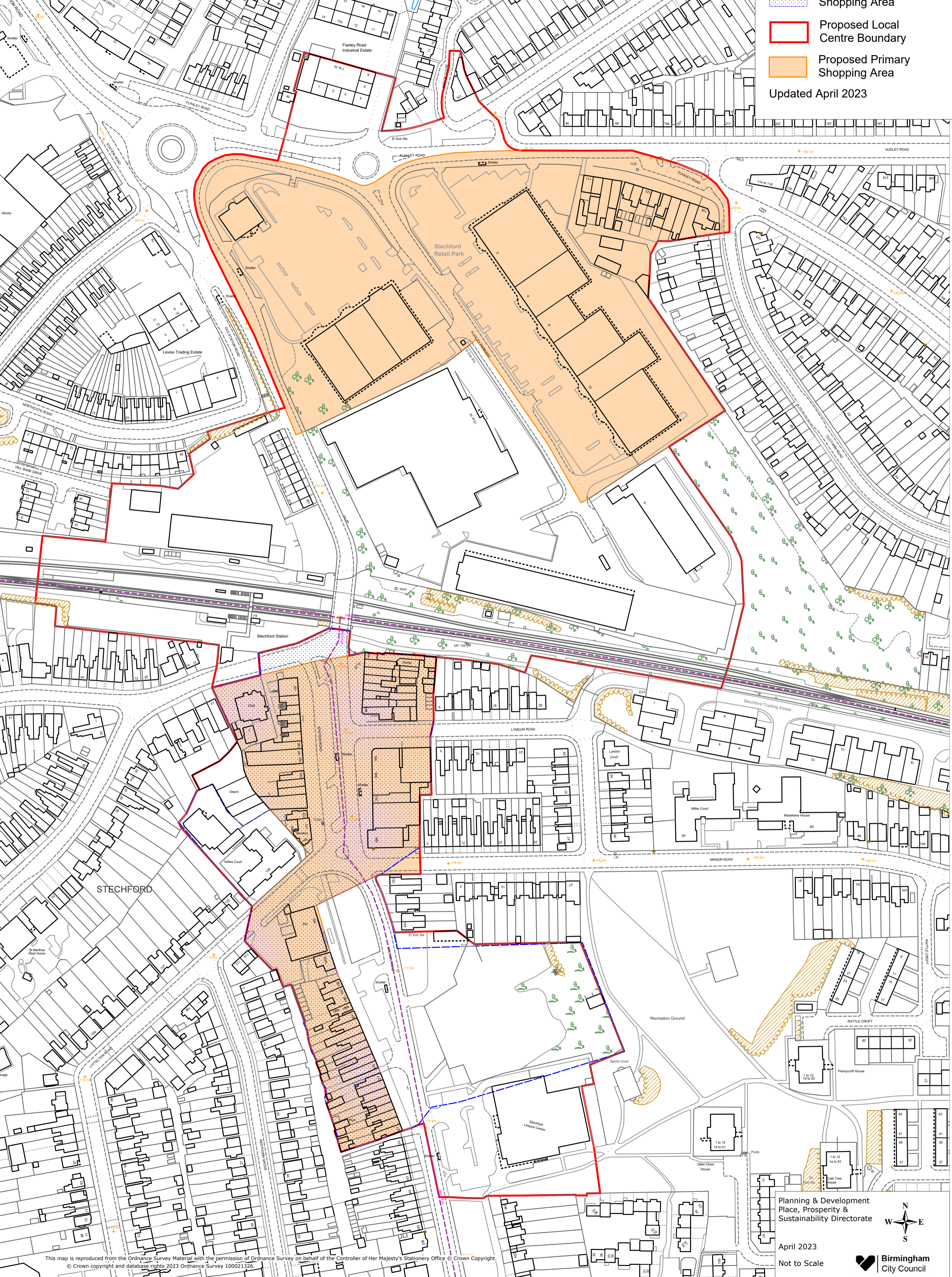
Not to Scale



This map is reproduced from the Ordnance Survey Material with the permission of Ordnance Survey on behalf of the Controller of Her Majesty's Stationery Office © Crown Copyright © Crown copyright and database rights 2023 Ordnance Survey 100021326.

# Stechford Local Centre Proposed Boundary Revisions

-  Adopted Local Centre Boundary
  -  Adopted Primary Shopping Area
  -  Proposed Local Centre Boundary
  -  Proposed Primary Shopping Area
- Updated April 2023



Planning & Development  
Place, Prosperity &  
Sustainability Directorate


April 2023  
Not to Scale



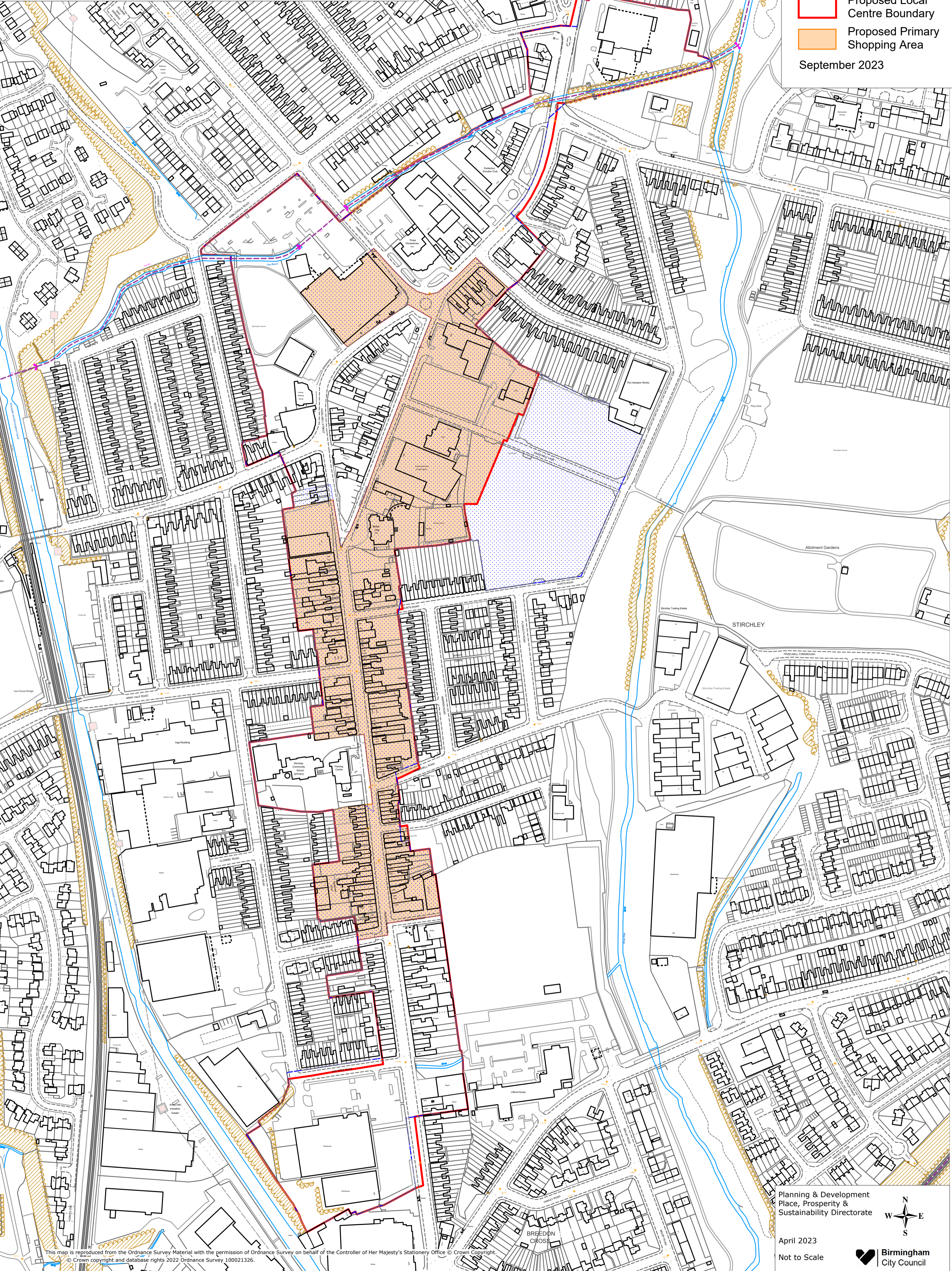
**Birmingham**  
City Council

This map is reproduced from the Ordnance Survey Material with the permission of Ordnance Survey on behalf of the Controller of Her Majesty's Stationery Office © Crown Copyright.  
© Crown copyright and database rights 2023 Ordnance Survey 100021326.

# Stirchley District Centre Proposed Boundary Revisions

-  Adopted Local Centre Boundary
-  Adopted Primary Shopping Area
-  Proposed Local Centre Boundary
-  Proposed Primary Shopping Area



September 2023



This map is reproduced from the Ordnance Survey Material with the permission of Ordnance Survey on behalf of the Controller of Her Majesty's Stationery Office. © Crown Copyright.  
© Crown copyright and database rights 2022 Ordnance Survey 100021326.

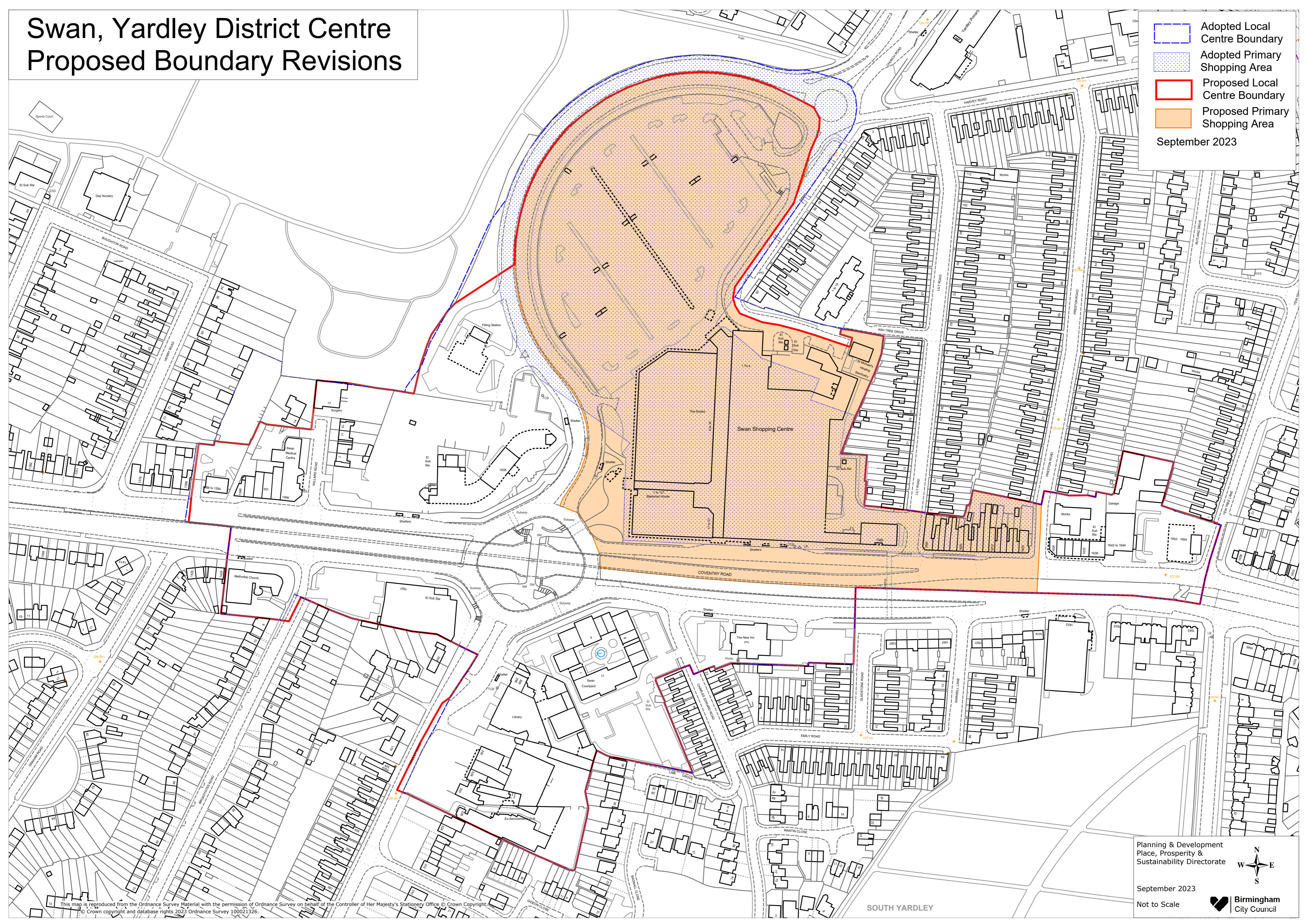
Planning & Development  
Place, Prosperity &  
Sustainability Directorate

April 2023  
Not to Scale



# Swan, Yardley District Centre Proposed Boundary Revisions

- Adopted Local Centre Boundary
  - Adopted Primary Shopping Area
  - Proposed Local Centre Boundary
  - Proposed Primary Shopping Area
- September 2023



This map is reproduced from the Ordnance Survey Material with the permission of Ordnance Survey on behalf of the Controller of Her Majesty's Stationery Office © Crown Copyright.  
© Crown copyright and database rights 2023 Ordnance Survey 100021326.