
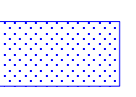


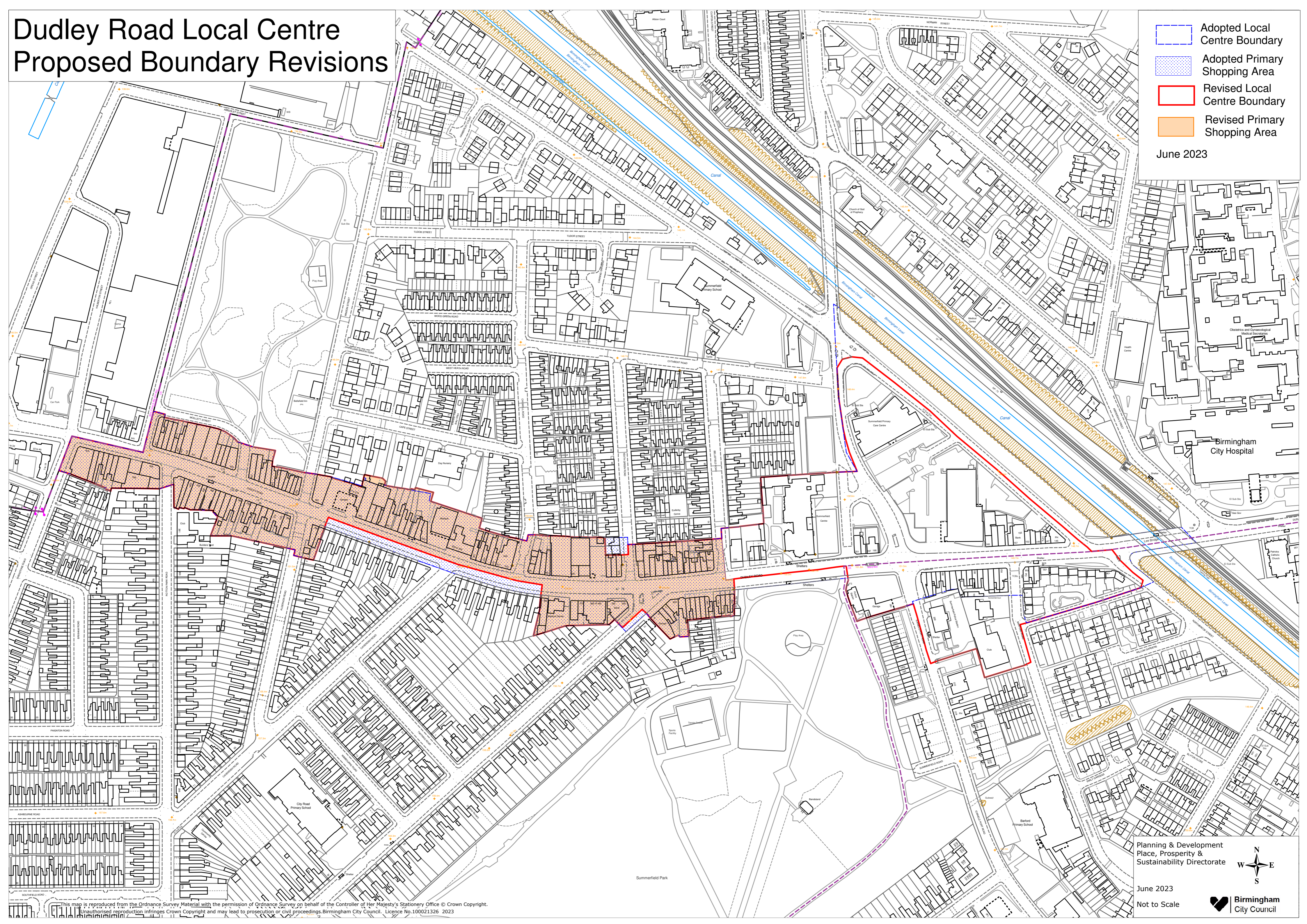


Dudley Road Local Centre Proposed Boundary Revisions

-  Adopted Local Centre Boundary
-  Adopted Primary Shopping Area
-  Revised Local Centre Boundary
-  Revised Primary Shopping Area

June 2023



Planning & Development
Place, Prosperity &
Sustainability Directorate

June 2023
Not to Scale

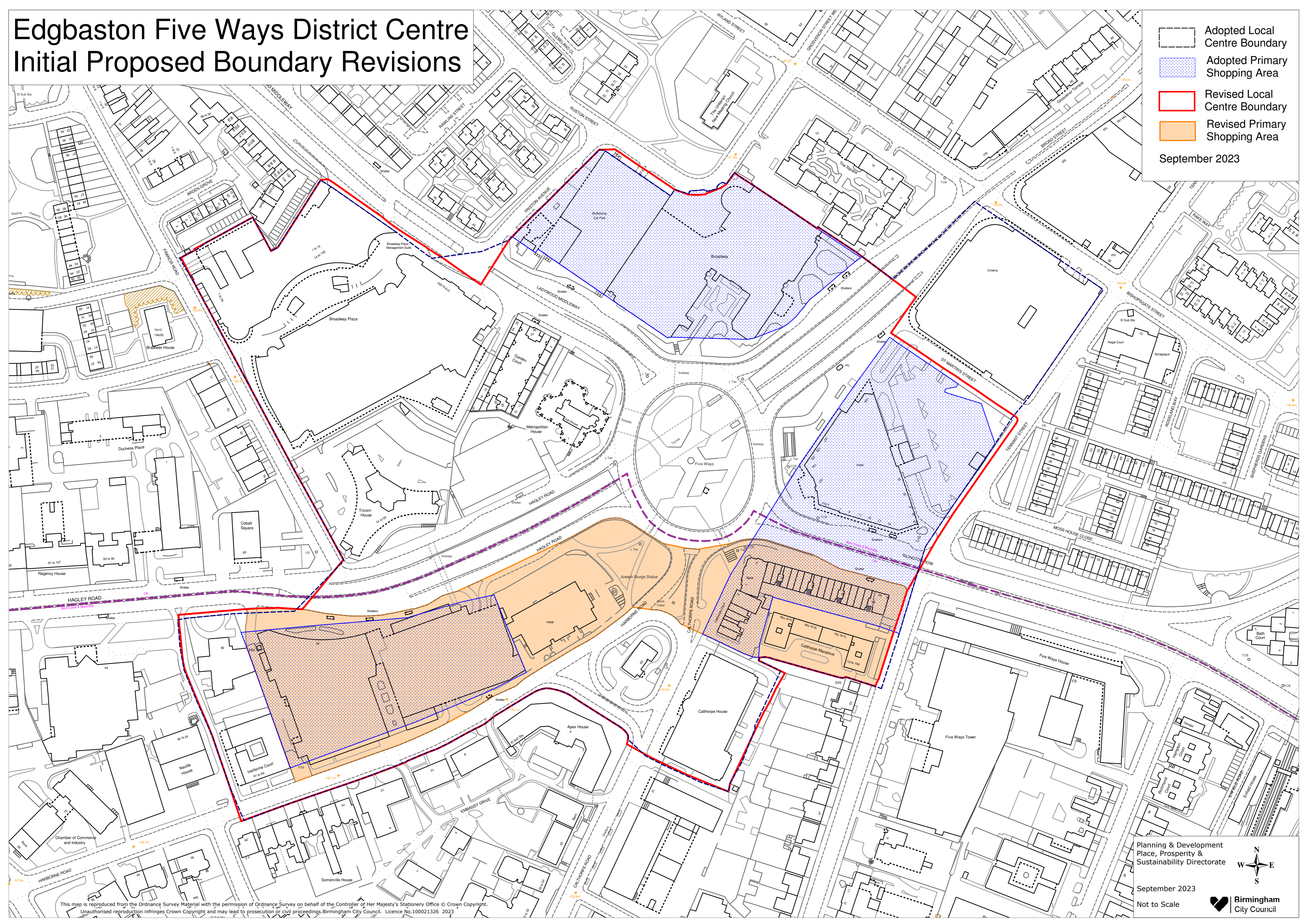



This map is reproduced from the Ordnance Survey Material with the permission of Ordnance Survey on behalf of the Controller of Her Majesty's Stationery Office © Crown Copyright. Unauthorised reproduction infringes Crown Copyright and may lead to prosecution or civil proceedings. Birmingham City Council. Licence No.100021326 2023

Edgbaston Five Ways District Centre Initial Proposed Boundary Revisions

Adopted Local Centre Boundary
 Adopted Primary Shopping Area
 Revised Local Centre Boundary
 Revised Primary Shopping Area

September 2023



Planning & Development
 Place, Prosperity &
 Sustainability Directorate

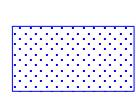


September 2023

Not to Scale

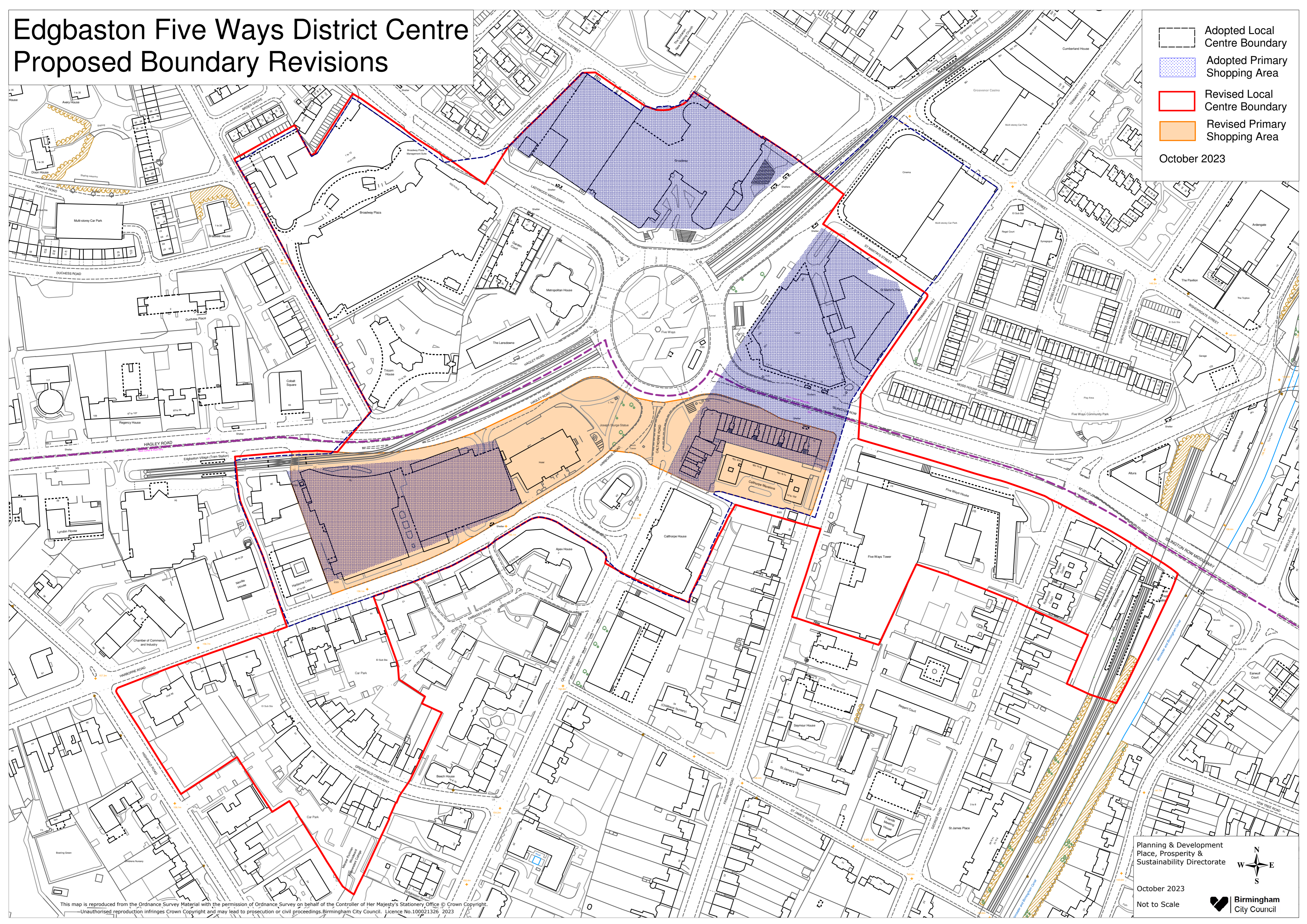
Birmingham
 City Council

This map is reproduced from the Ordnance Survey Material with the permission of Ordnance Survey on behalf of the Controller of Her Majesty's Stationery Office © Crown Copyright.
 Unauthorised reproduction infringes Crown Copyright and may lead to prosecution or civil proceedings. Birmingham City Council. Licence No.100021326 2023

Edgbaston Five Ways District Centre Proposed Boundary Revisions

-  Adopted Local Centre Boundary
-  Adopted Primary Shopping Area
-  Revised Local Centre Boundary
-  Revised Primary Shopping Area

October 2023



Planning & Development
Place, Prosperity &
Sustainability Directorate

October 2023
Not to Scale

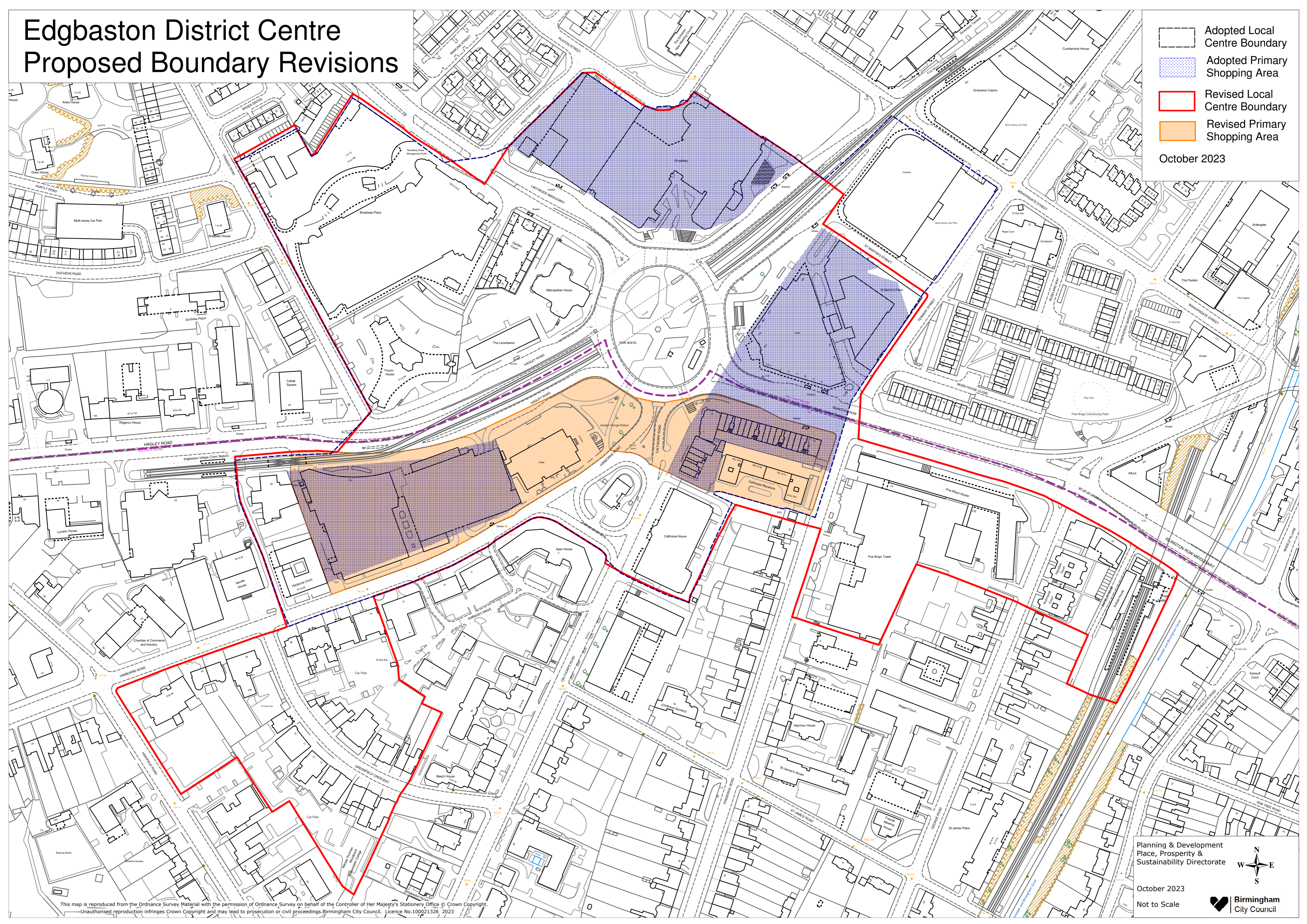



This map is reproduced from the Ordnance Survey Material with the permission of Ordnance Survey on behalf of the Controller of Her Majesty's Stationery Office © Crown Copyright. Unauthorised reproduction infringes Crown Copyright and may lead to prosecution or civil proceedings. Birmingham City Council. Licence No.100021326 2023

Edgbaston District Centre Proposed Boundary Revisions

- Adopted Local Centre Boundary
- Adopted Primary Shopping Area
- Revised Local Centre Boundary
- Revised Primary Shopping Area

October 2023




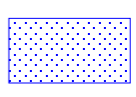


Planning & Development
Place, Prosperity &
Sustainability Directorate

October 2023
Not to Scale

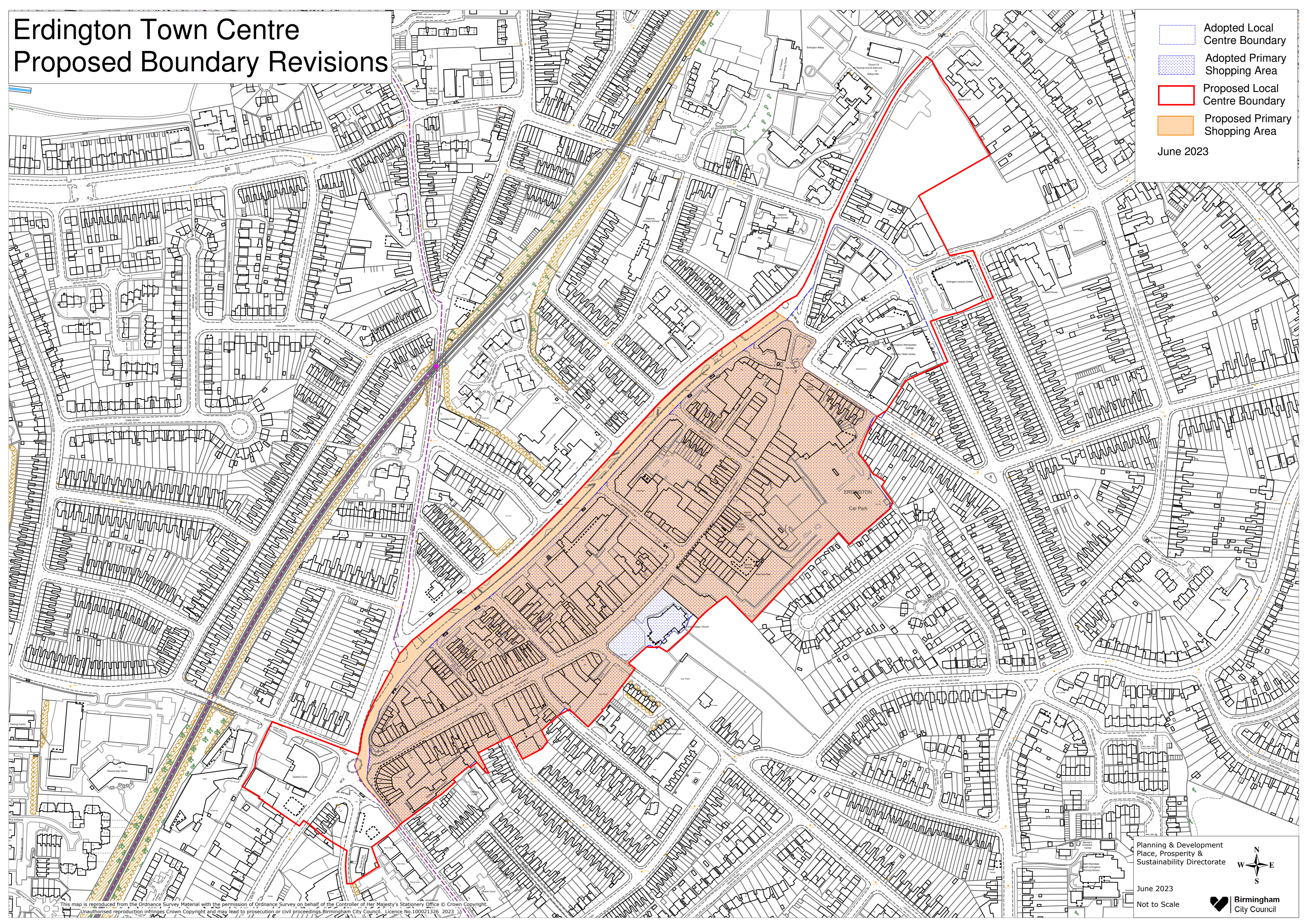
Birmingham
City Council

This map is reproduced from the Ordnance Survey Material with the permission of Ordnance Survey on behalf of the Controller of Her Majesty's Stationery Office © Crown Copyright. Unauthorised reproduction infringes Crown Copyright and may lead to prosecution or civil proceedings. Birmingham City Council. Licence No.100021326 2023

Erdington Town Centre Proposed Boundary Revisions

-  Adopted Local Centre Boundary
-  Adopted Primary Shopping Area
-  Proposed Local Centre Boundary
-  Proposed Primary Shopping Area

June 2023




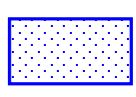


This map is reproduced from the Ordnance Survey Material with the permission of Ordnance Survey, on behalf of the Controller of Her Majesty's Stationery Office © Crown Copyright. Unauthorised reproduction infringes Crown Copyright and may lead to prosecution or civil proceedings. Birmingham City Council. Licence No. 100021326 2023

Planning & Development
Place, Prosperity &
Sustainability Directorate

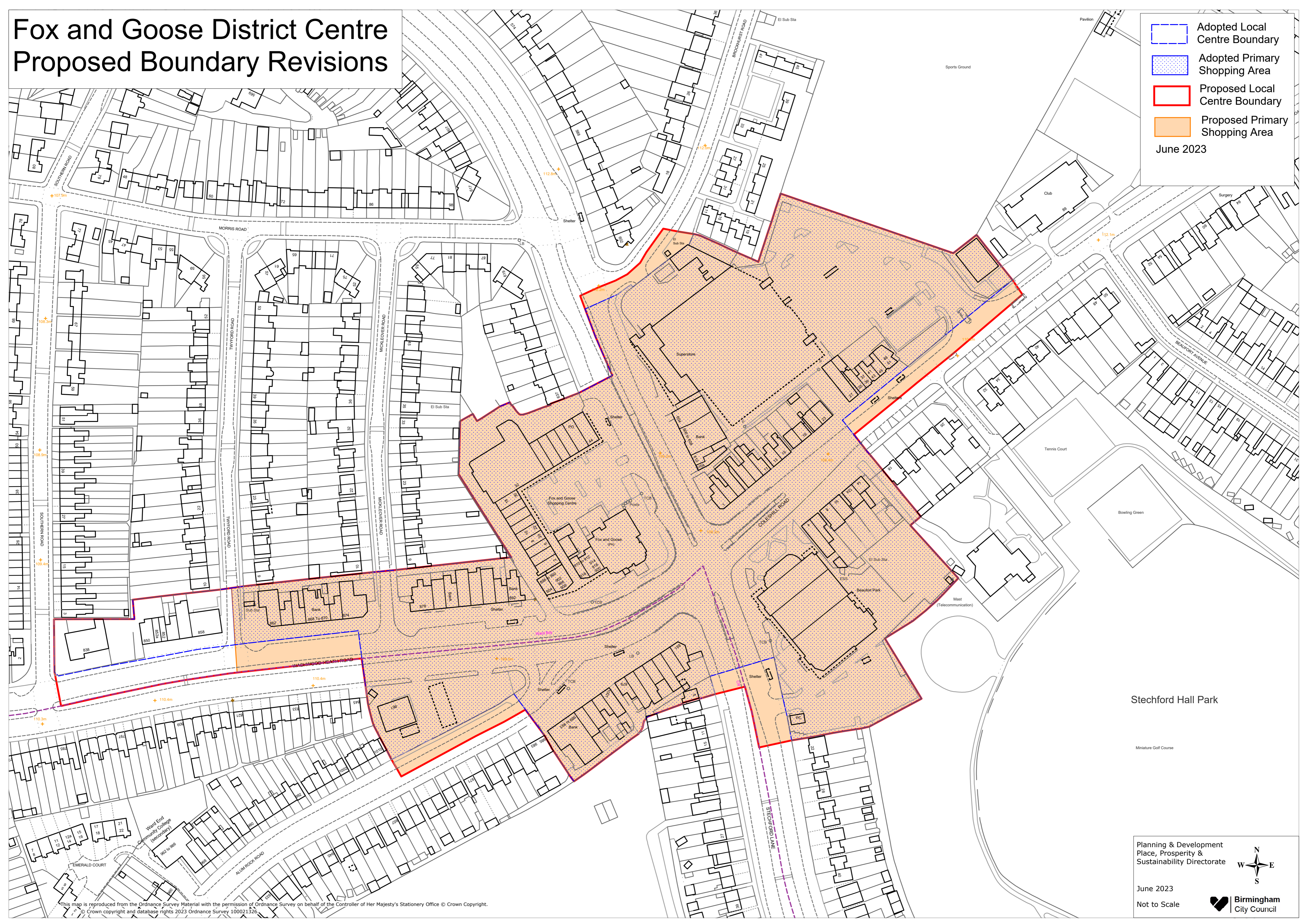
June 2023
Not to Scale



Fox and Goose District Centre Proposed Boundary Revisions

-  Adopted Local Centre Boundary
-  Adopted Primary Shopping Area
-  Proposed Local Centre Boundary
-  Proposed Primary Shopping Area

June 2023



Stechford Hall Park

Miniature Golf Course

Planning & Development
Place, Prosperity &
Sustainability Directorate




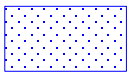


June 2023

Not to Scale

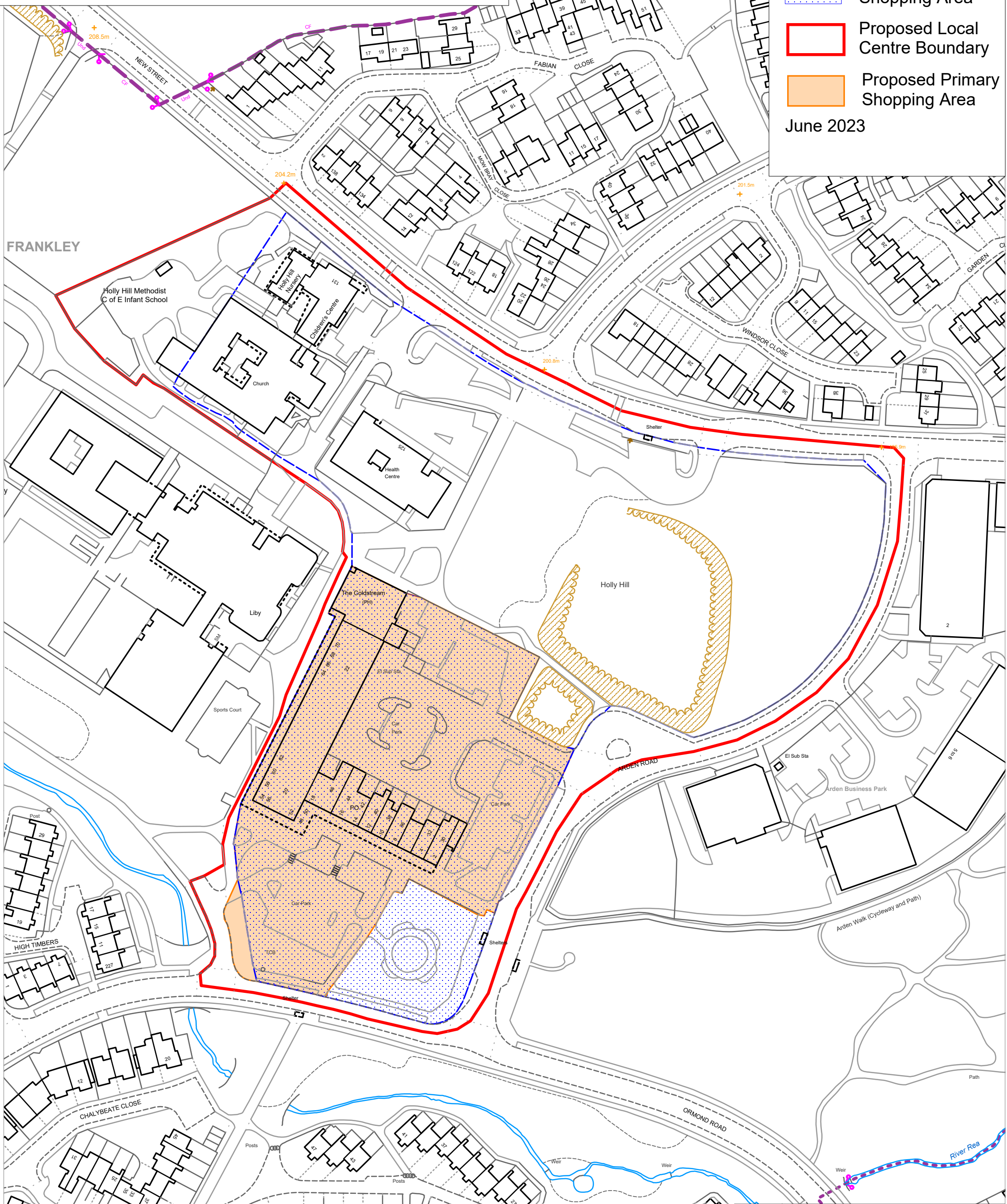


This map is reproduced from the Ordnance Survey Material with the permission of Ordnance Survey on behalf of the Controller of Her Majesty's Stationery Office © Crown Copyright.
© Crown copyright and database rights 2023 Ordnance Survey 100021326.

Frankley Local Centre Proposed Boundary Revisions

-  Adopted Local Centre Boundary
-  Adopted Primary Shopping Area
-  Proposed Local Centre Boundary
-  Proposed Primary Shopping Area

June 2023



FRANKLEY

Planning & Development
Place, Prosperity &
Sustainability Directorate

June 2023

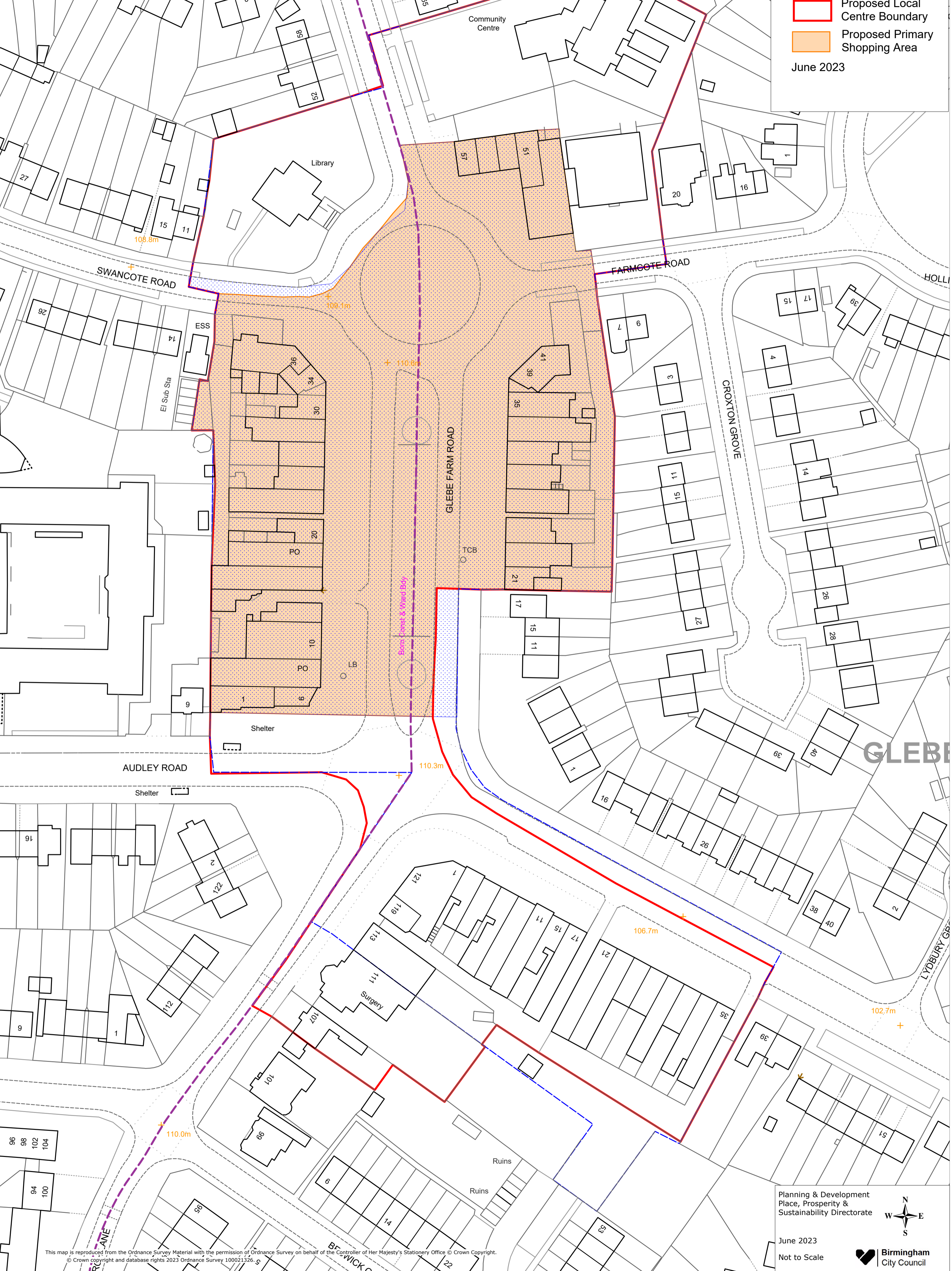
Not to Scale




This map is reproduced from the Ordnance Survey Material with the permission of Ordnance Survey on behalf of the Controller of Her Majesty's Stationery Office © Crown Copyright.
© Crown copyright and database rights 2023 Ordnance Survey 100021326.

Glebe Farm Local Centre Proposed Boundary Revisions

-  Adopted Local Centre Boundary
 -  Adopted Primary Shopping Area
 -  Proposed Local Centre Boundary
 -  Proposed Primary Shopping Area
- June 2023



This map is reproduced from the Ordnance Survey Material with the permission of Ordnance Survey on behalf of the Controller of Her Majesty's Stationery Office © Crown Copyright.
© Crown copyright and database rights 2023 Ordnance Survey 100021326.

Planning & Development
Place, Prosperity &
Sustainability Directorate

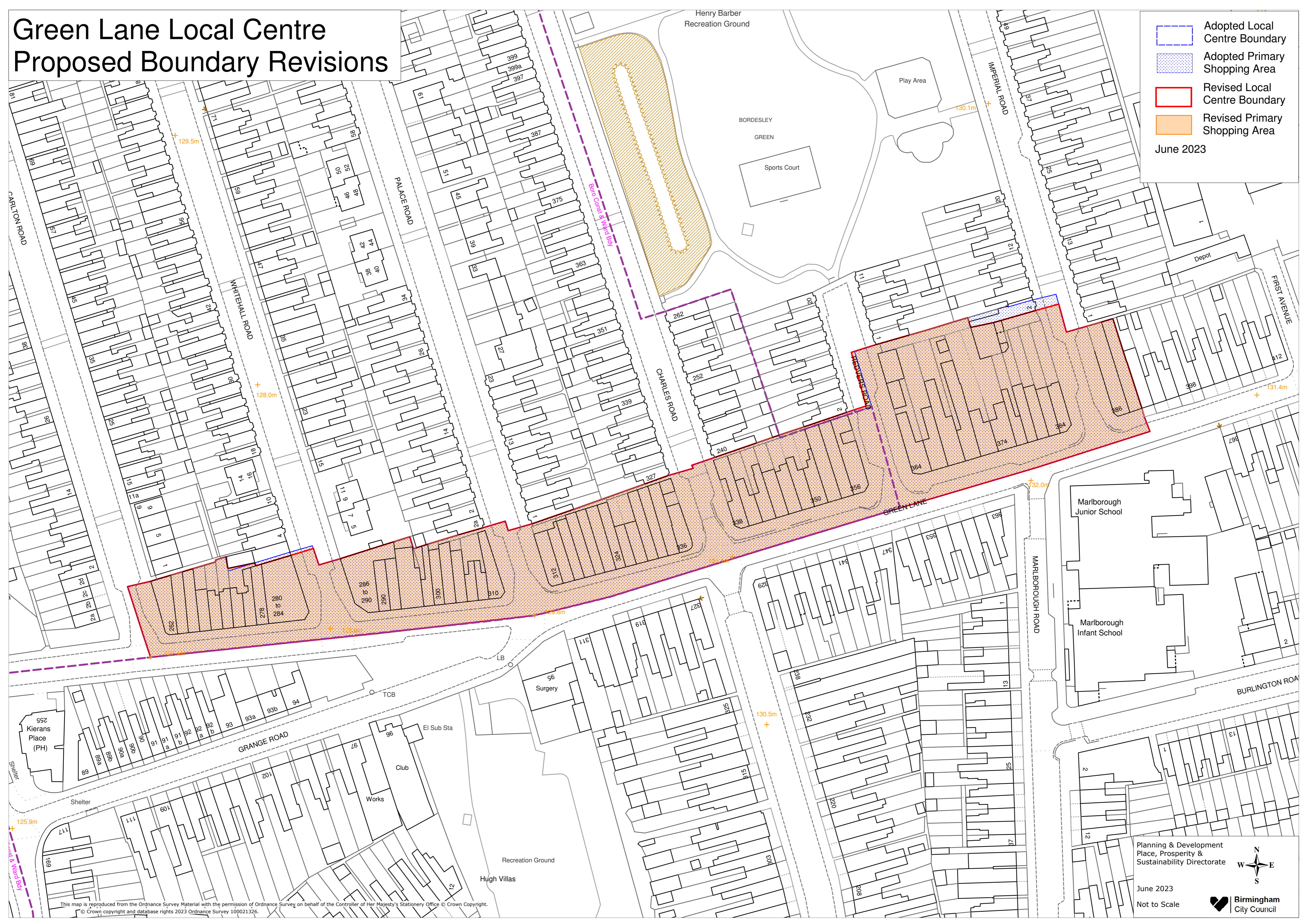
June 2023
Not to Scale




Green Lane Local Centre Proposed Boundary Revisions

- Adopted Local Centre Boundary
- Adopted Primary Shopping Area
- Revised Local Centre Boundary
- Revised Primary Shopping Area

June 2023




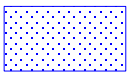


This map is reproduced from the Ordnance Survey Material with the permission of Ordnance Survey on behalf of the Controller of Her Majesty's Stationery Office © Crown Copyright.
© Crown copyright and database rights 2023 Ordnance Survey 100021326.

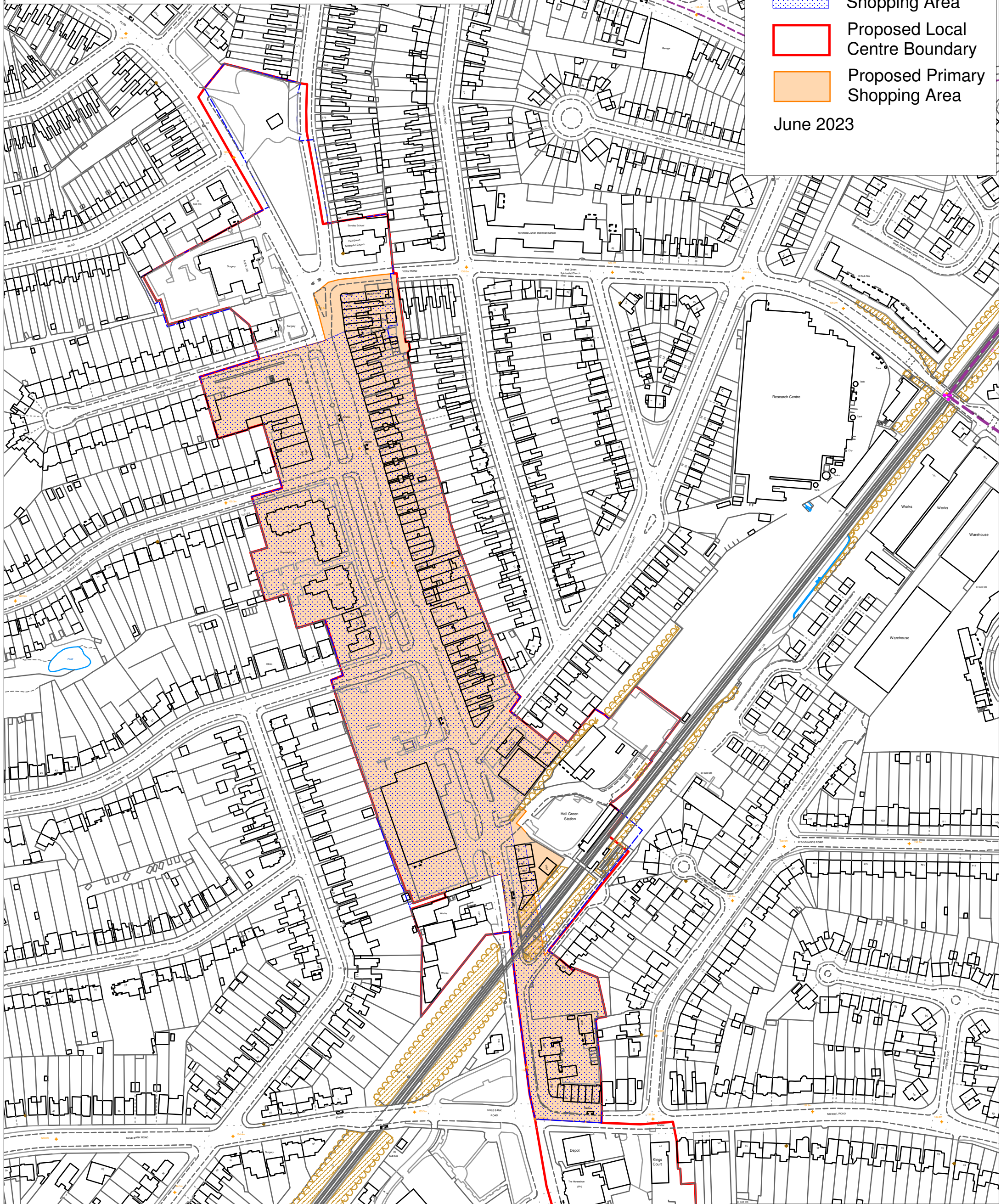
Planning & Development
Place, Prosperity &
Sustainability Directorate

June 2023
Not to Scale

Birmingham
City Council

Hall Green Local Centre Proposed Boundary Revisions

-  Adopted Local Centre Boundary
 -  Adopted Primary Shopping Area
 -  Proposed Local Centre Boundary
 -  Proposed Primary Shopping Area
- June 2023



Planning & Development
Place, Prosperity &
Sustainability Directorate







June 2023

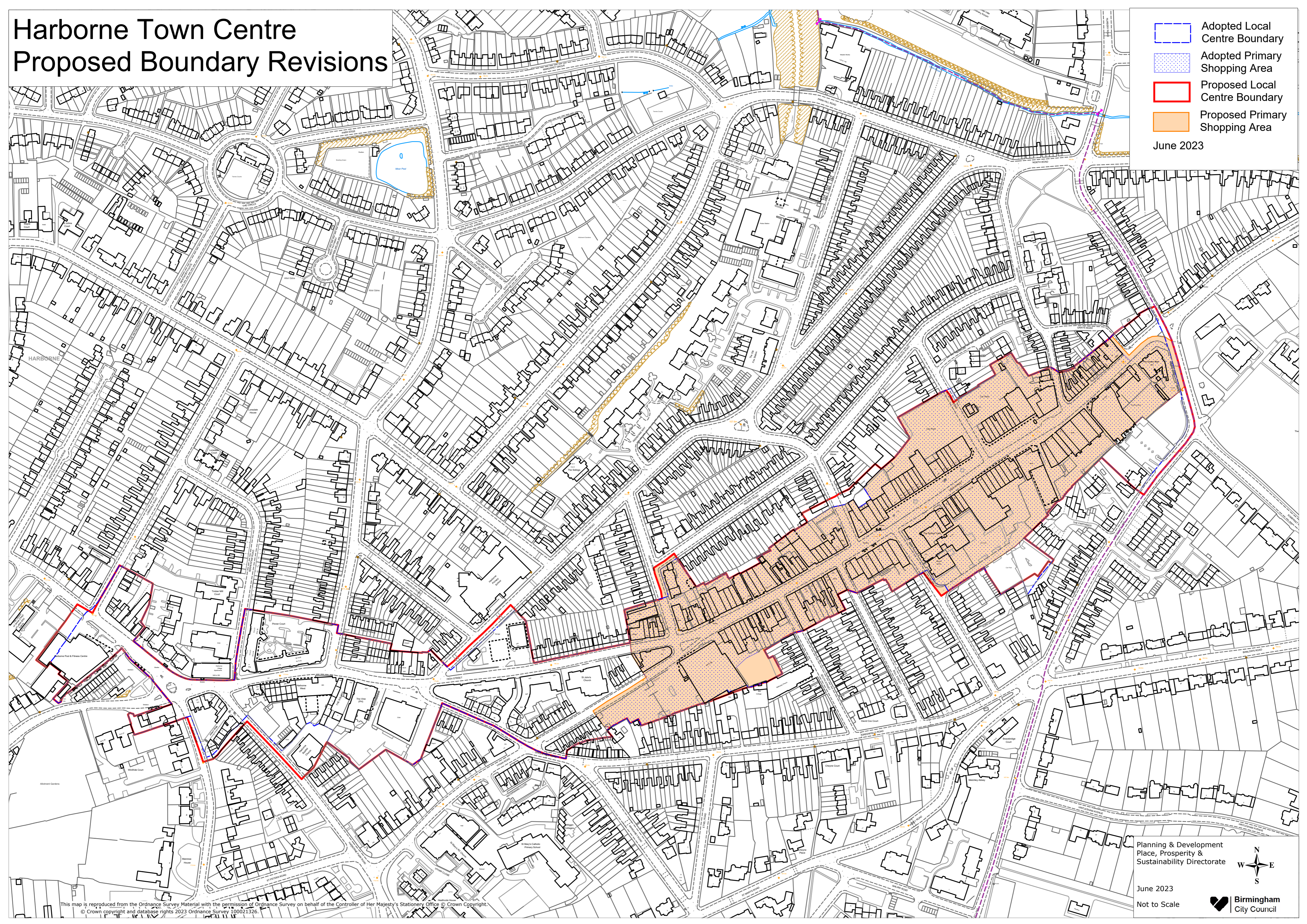
Not to Scale



This map is reproduced from the Ordnance Survey Material with the permission of Ordnance Survey on behalf of the Controller of Her Majesty's Stationery Office © Crown Copyright.
© Crown copyright and database rights 2023 Ordnance Survey 100021326.


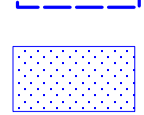


Harborne Town Centre Proposed Boundary Revisions

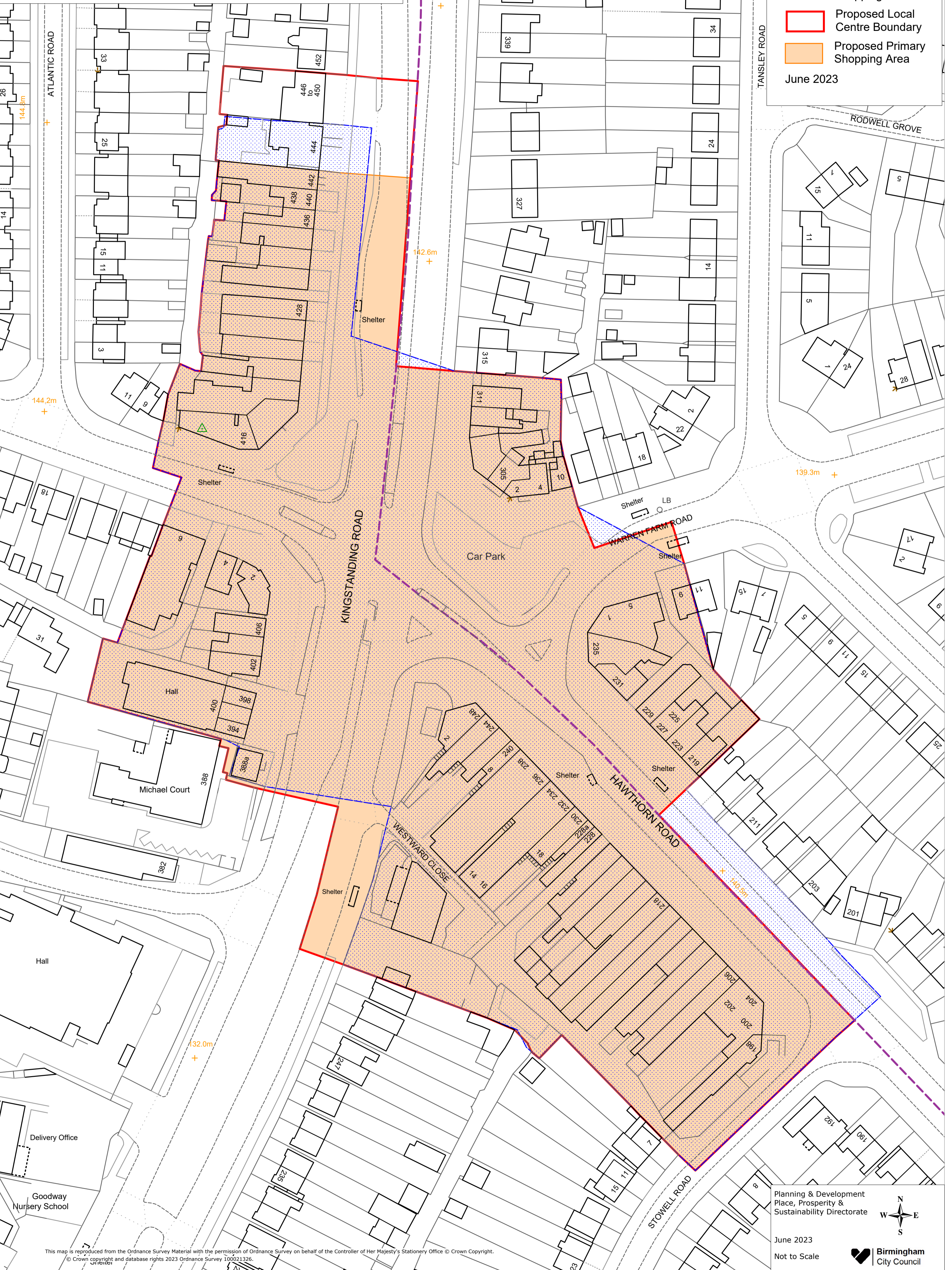
-  Adopted Local Centre Boundary
 -  Adopted Primary Shopping Area
 -  Proposed Local Centre Boundary
 -  Proposed Primary Shopping Area
- June 2023



This map is reproduced from the Ordnance Survey Material with the permission of Ordnance Survey on behalf of the Controller of Her Majesty's Stationery Office © Crown Copyright.
© Crown copyright and database rights 2023 Ordnance Survey 100021326.

Hawthorn Road Local Centre Proposed Boundary Revisions

-  Adopted Local Centre Boundary
 -  Adopted Primary Shopping Area
 -  Proposed Local Centre Boundary
 -  Proposed Primary Shopping Area
- June 2023

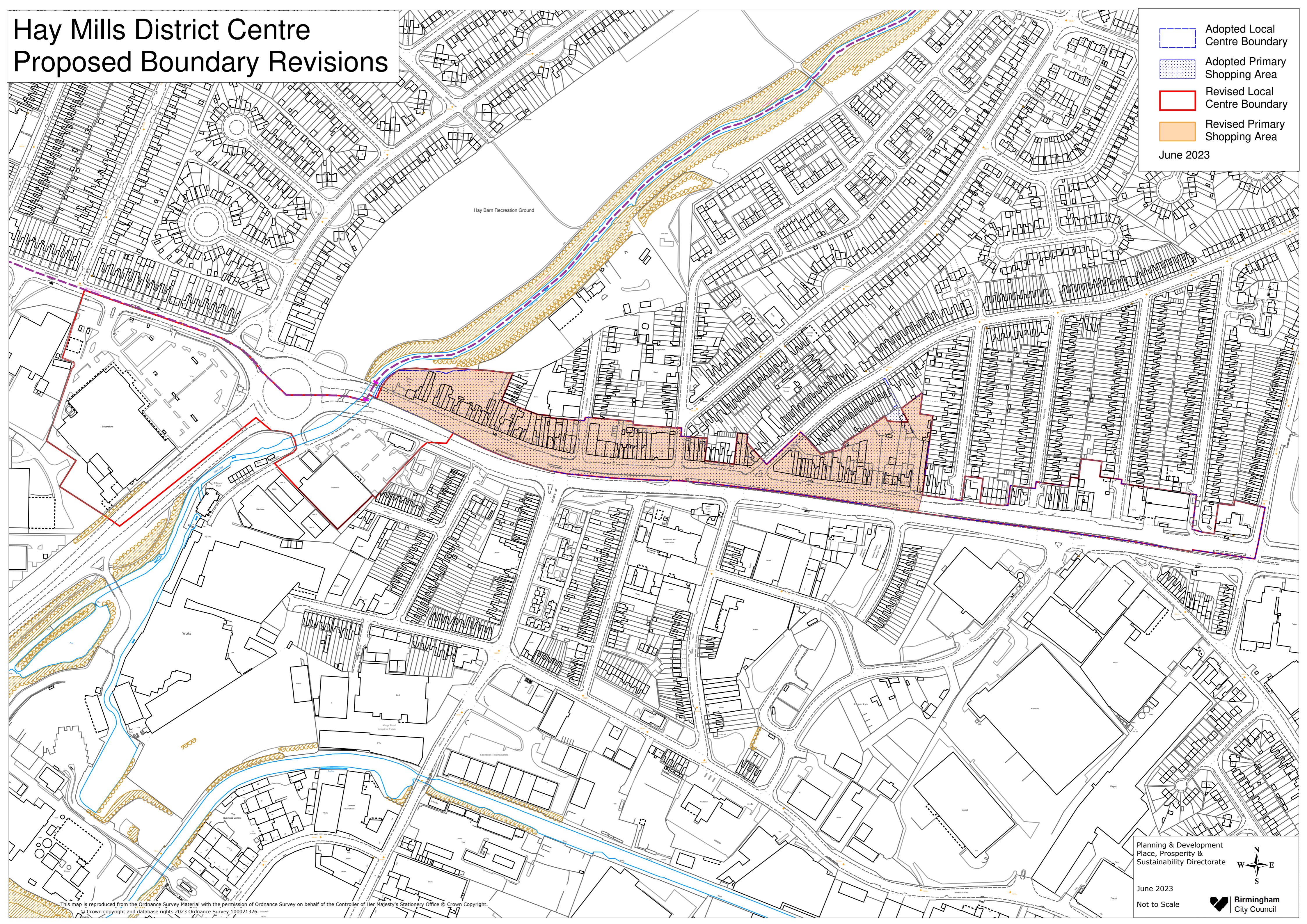


This map is reproduced from the Ordnance Survey Material with the permission of Ordnance Survey on behalf of the Controller of Her Majesty's Stationery Office © Crown Copyright.
© Crown copyright and database rights 2023 Ordnance Survey 100021326.

Hay Mills District Centre Proposed Boundary Revisions

- Adopted Local Centre Boundary
- Adopted Primary Shopping Area
- Revised Local Centre Boundary
- Revised Primary Shopping Area

June 2023



Planning & Development
Place, Prosperity &
Sustainability Directorate



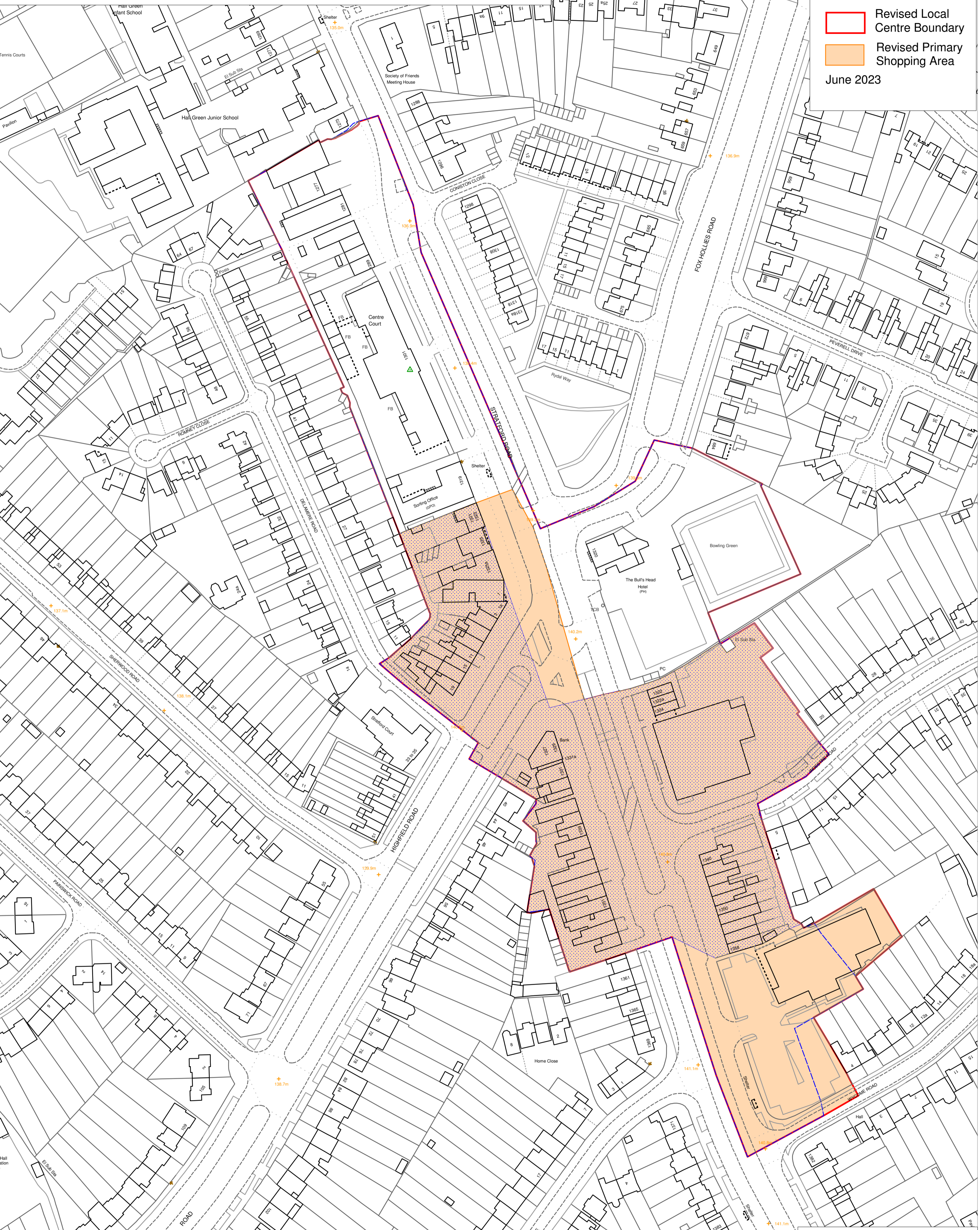
June 2023
Not to Scale



This map is reproduced from the Ordnance Survey Material with the permission of Ordnance Survey on behalf of the Controller of Her Majesty's Stationery Office © Crown Copyright.
© Crown copyright and database rights 2023 Ordnance Survey 100021326.

Highfield Road, Hall Green Local Centre Proposed Boundary Revisions

-  Adopted Local Centre Boundary
 -  Adopted Primary Shopping Area
 -  Revised Local Centre Boundary
 -  Revised Primary Shopping Area
- June 2023

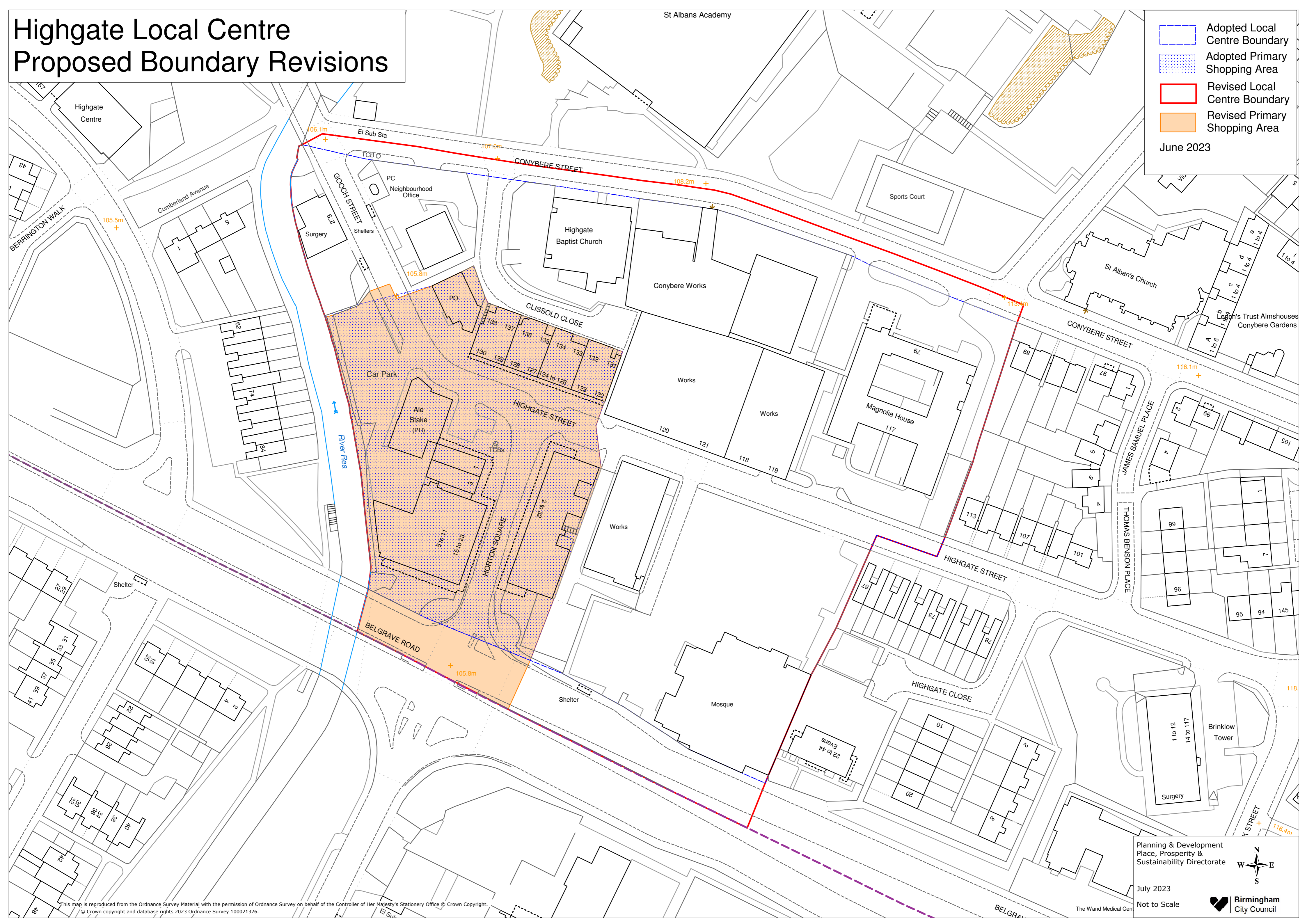


This map is reproduced from the Ordnance Survey Material with the permission of Ordnance Survey on behalf of the Controller of Her Majesty's Stationery Office © Crown Copyright.
© Crown copyright and database rights 2023 Ordnance Survey 100021326.

Highgate Local Centre Proposed Boundary Revisions

- Adopted Local Centre Boundary
- Adopted Primary Shopping Area
- Revised Local Centre Boundary
- Revised Primary Shopping Area

June 2023



Planning & Development
Place, Prosperity &
Sustainability Directorate


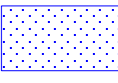


July 2023

Not to Scale

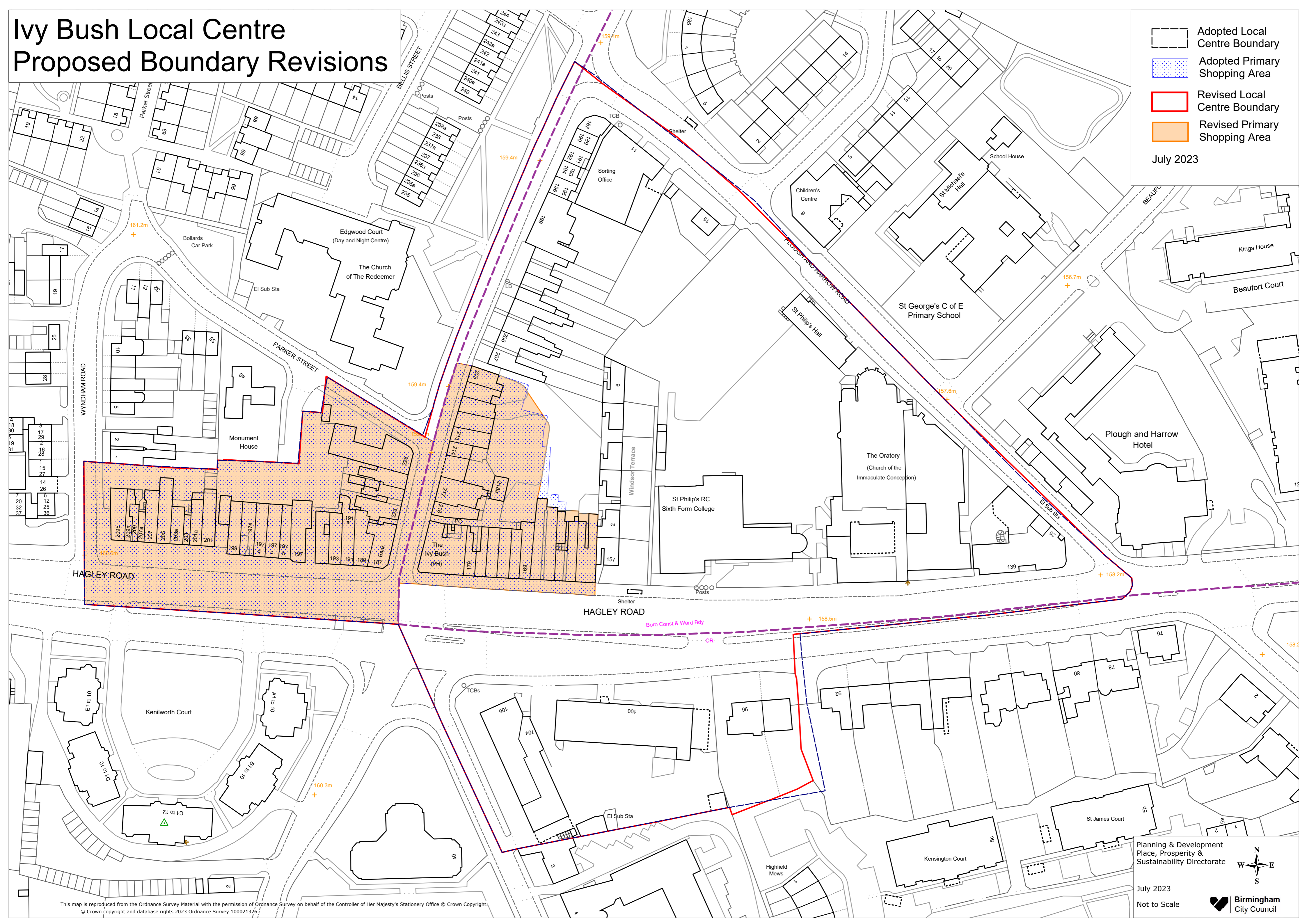
Birmingham
City Council

This map is reproduced from the Ordnance Survey Material with the permission of Ordnance Survey on behalf of the Controller of Her Majesty's Stationery Office © Crown Copyright.
© Crown copyright and database rights 2023 Ordnance Survey 100021326.

Ivy Bush Local Centre Proposed Boundary Revisions

-  Adopted Local Centre Boundary
-  Adopted Primary Shopping Area
-  Revised Local Centre Boundary
-  Revised Primary Shopping Area

July 2023




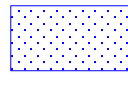


This map is reproduced from the Ordnance Survey Material with the permission of Ordnance Survey on behalf of the Controller of Her Majesty's Stationery Office © Crown Copyright. © Crown copyright and database rights 2023 Ordnance Survey 100021326.

Planning & Development
Place, Prosperity &
Sustainability Directorate

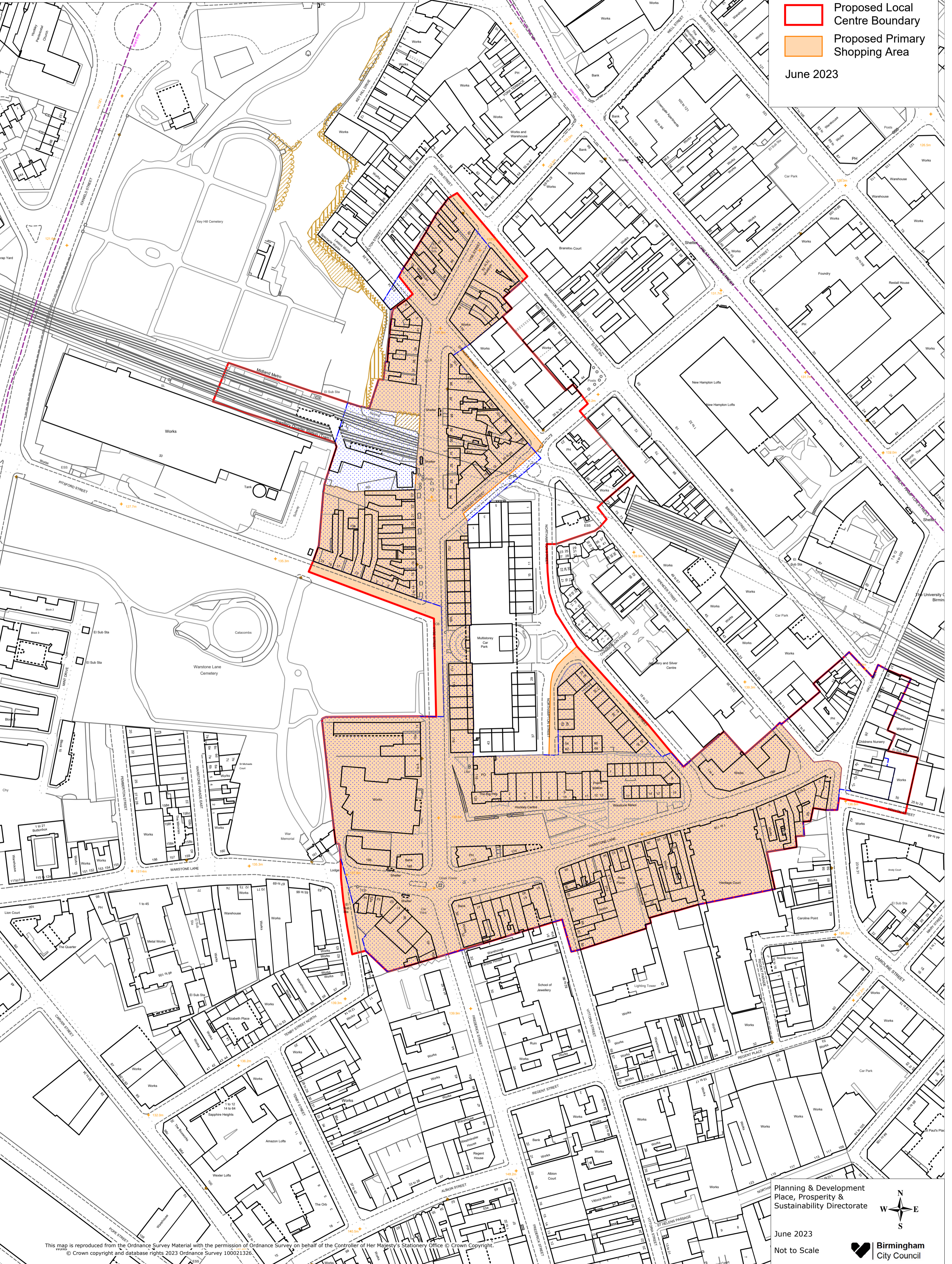
July 2023
Not to Scale




Jewellery Quarter Local Centre Proposed Boundary Revisions

-  Adopted Local Centre Boundary
-  Adopted Primary Shopping Area
-  Proposed Local Centre Boundary
-  Proposed Primary Shopping Area

June 2023



Planning & Development
Place, Prosperity &
Sustainability Directorate

June 2023
Not to Scale



This map is reproduced from the Ordnance Survey Material with the permission of Ordnance Survey on behalf of the Controller of Her Majesty's Stationery Office © Crown Copyright.
© Crown copyright and database rights 2023 Ordnance Survey 100021326.