
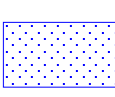


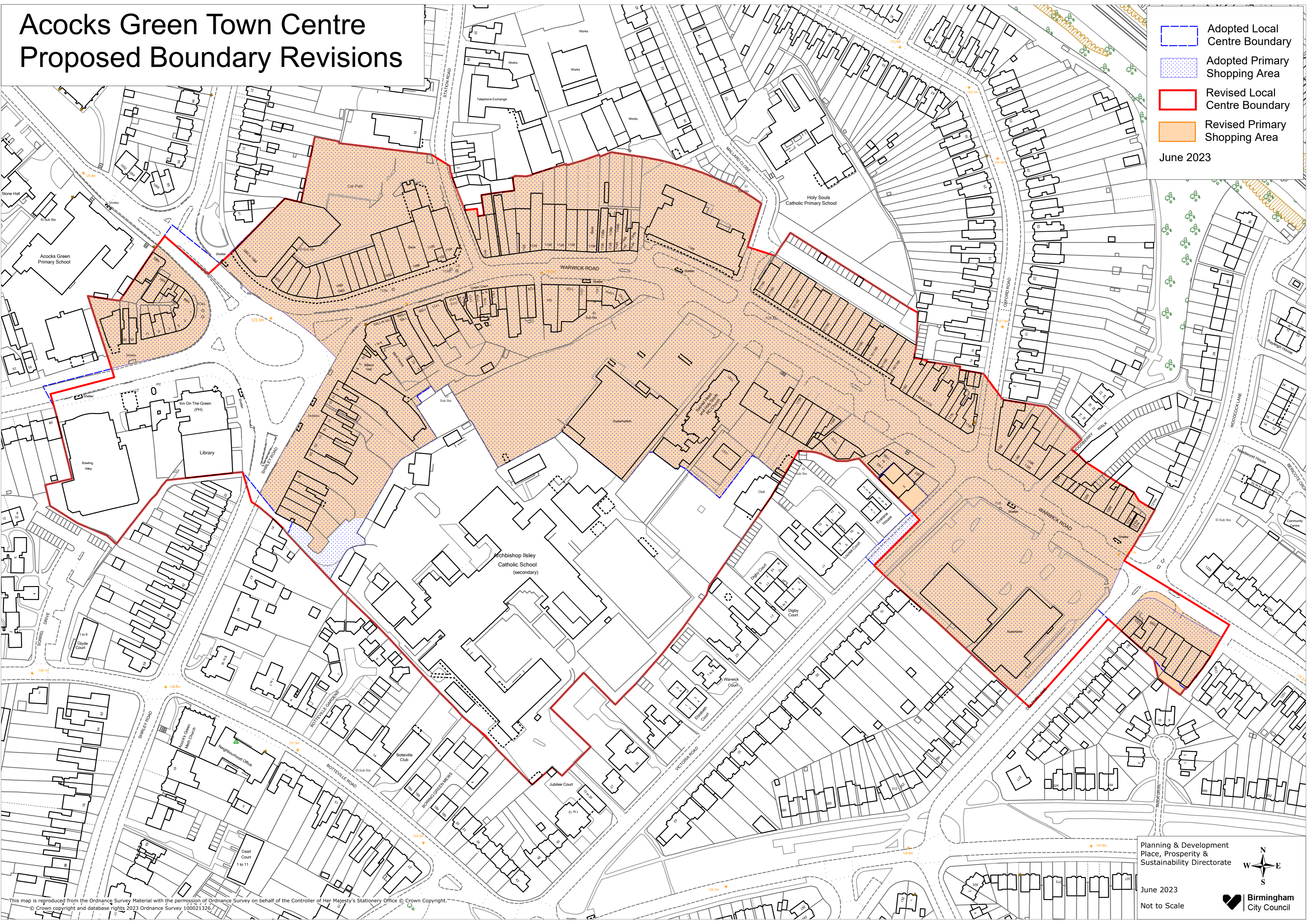


# Acocks Green Town Centre Proposed Boundary Revisions

-  Adopted Local Centre Boundary
-  Adopted Primary Shopping Area
-  Revised Local Centre Boundary
-  Revised Primary Shopping Area

June 2023



This map is reproduced from the Ordnance Survey Material with the permission of Ordnance Survey on behalf of the Controller of Her Majesty's Stationery Office © Crown Copyright.  
© Crown copyright and database rights 2023 Ordnance Survey 100021326

Planning & Development  
Place, Prosperity &  
Sustainability Directorate

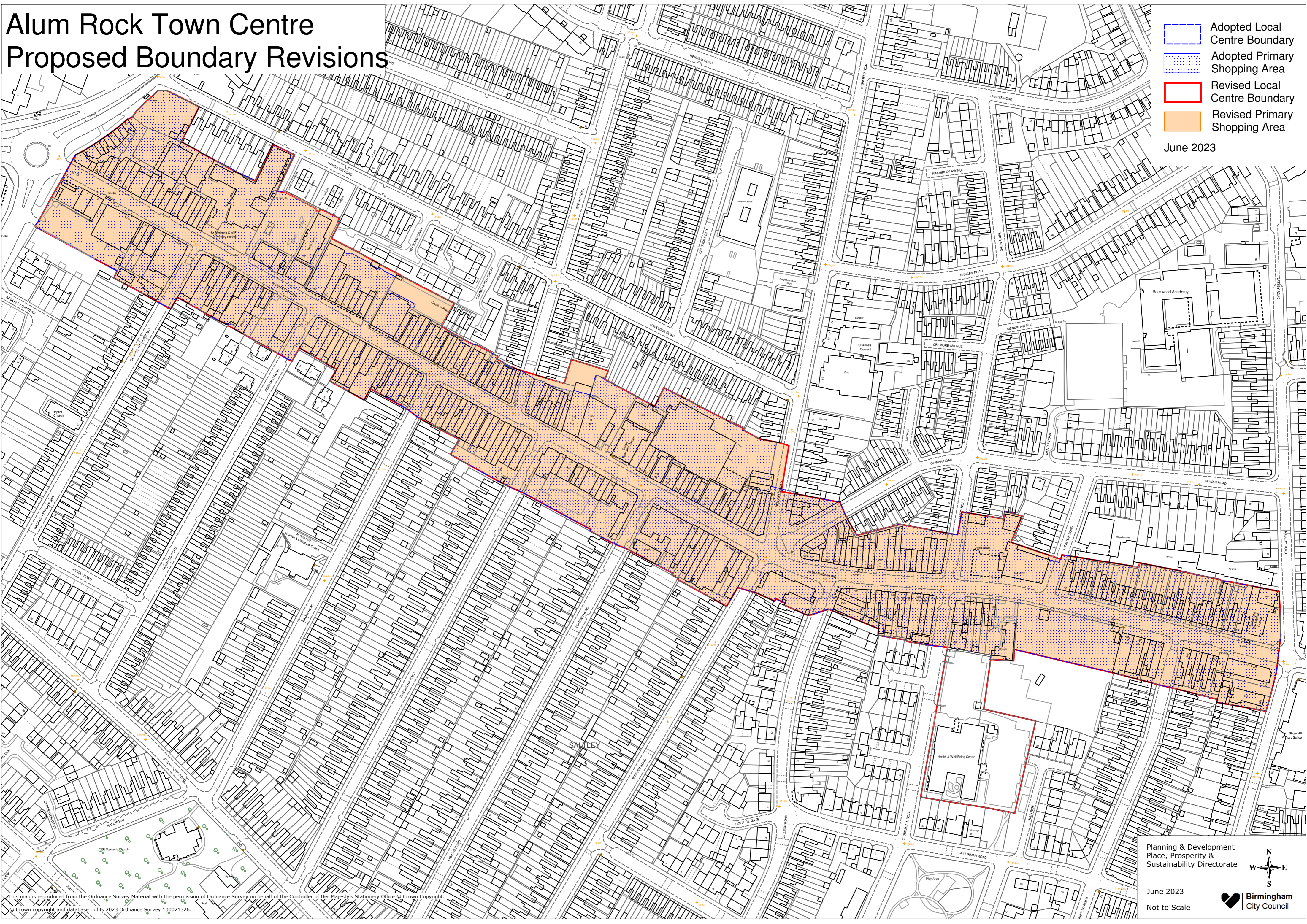
June 2023  
Not to Scale



# Alum Rock Town Centre Proposed Boundary Revisions


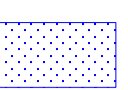


- Adopted Local Centre Boundary
- Adopted Primary Shopping Area
- Revised Local Centre Boundary
- Revised Primary Shopping Area

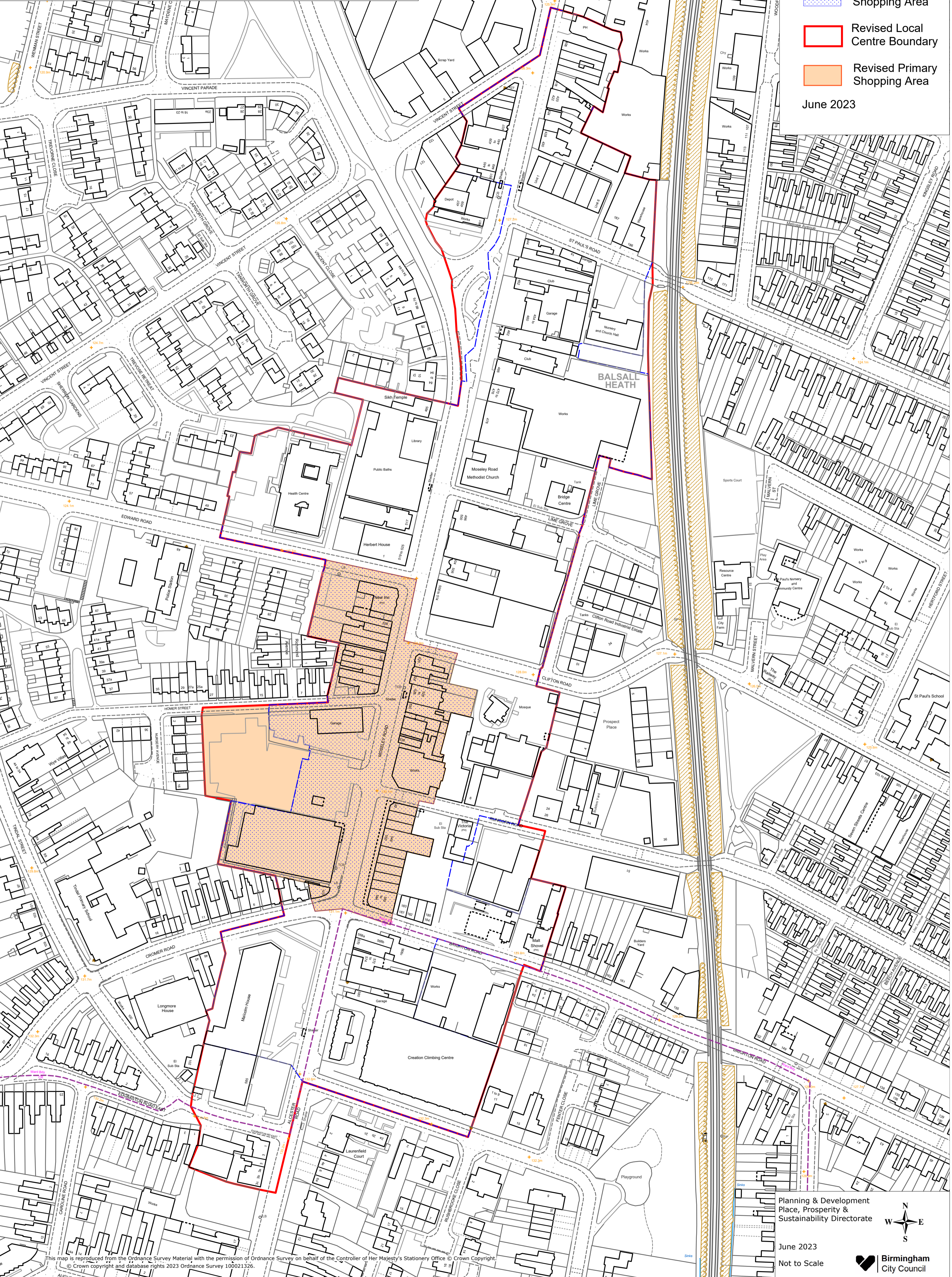
June 2023



This map is reproduced from the Ordnance Survey Material with the permission of Ordnance Survey on behalf of the Controller of Her Majesty's Stationery Office © Crown Copyright.  
© Crown copyright and database rights 2023 Ordnance Survey 100021326.

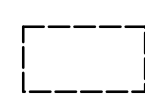
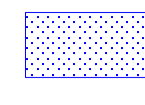


# Balsall Heath Local Centre Proposed Boundary Revisions

-  Adopted Local Centre Boundary
  -  Adopted Primary Shopping Area
  -  Revised Local Centre Boundary
  -  Revised Primary Shopping Area
- June 2023

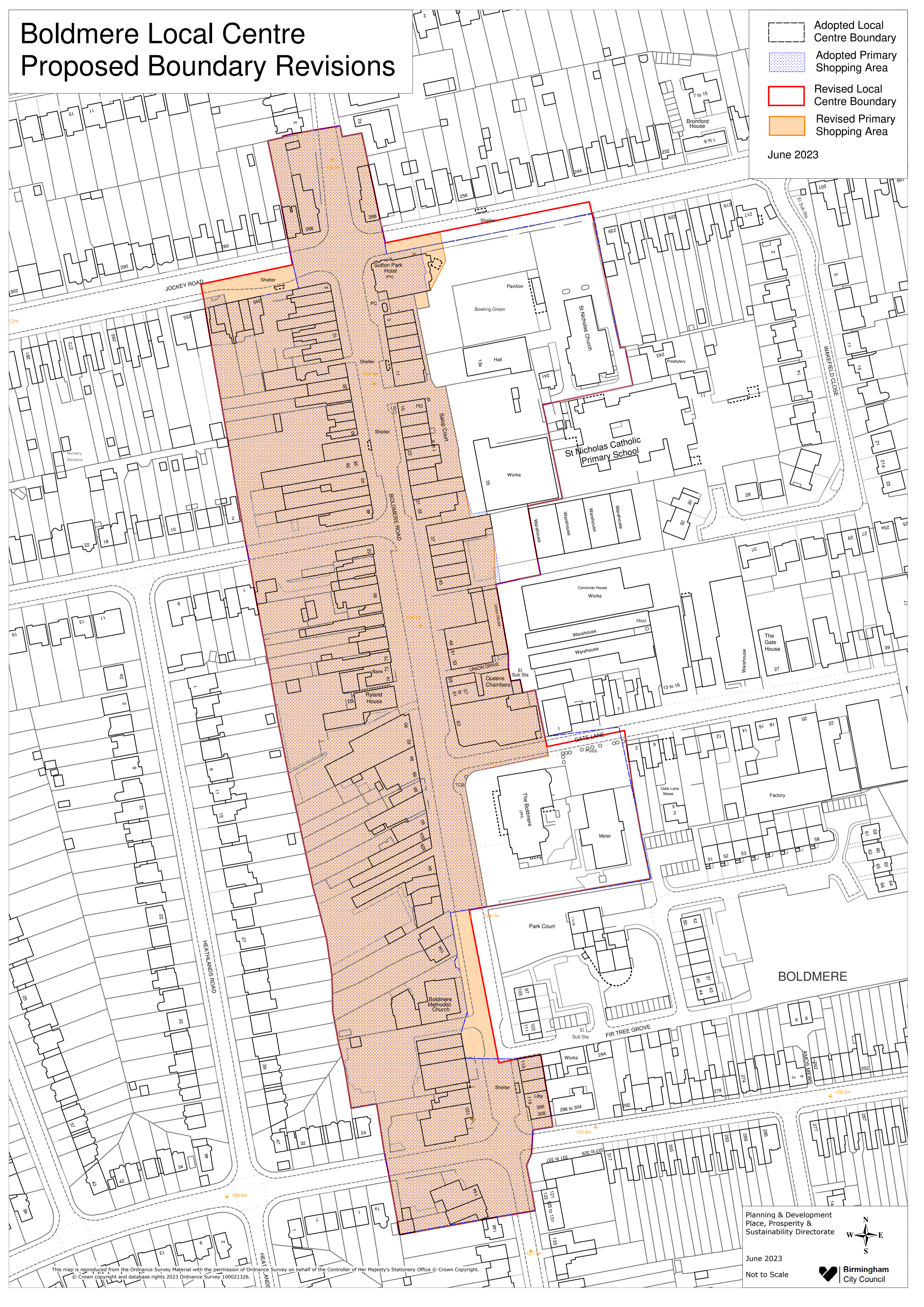


This map is reproduced from the Ordnance Survey Material with the permission of Ordnance Survey on behalf of the Controller of Her Majesty's Stationery Office © Crown Copyright.  
© Crown copyright and database rights 2023 Ordnance Survey 100021326.

# Boldmere Local Centre Proposed Boundary Revisions


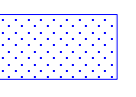


-  Adopted Local Centre Boundary
-  Adopted Primary Shopping Area
-  Revised Local Centre Boundary
-  Revised Primary Shopping Area

June 2023



This map is reproduced from the Ordnance Survey Material with the permission of Ordnance Survey on behalf of the Controller of Her Majesty's Stationery Office © Crown Copyright.  
© Crown copyright and database rights 2023 Ordnance Survey 100021326.

# Bordesley Green Local Centre Proposed Boundary Revisions

-  Adopted Local Centre Boundary
-  Adopted Primary Shopping Area
-  Revised Local Centre Boundary
-  Revised Primary Shopping Area

June 2023



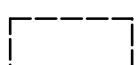
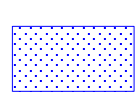


This map is reproduced from the Ordnance Survey Material with the permission of Ordnance Survey on behalf of the Controller of Her Majesty's Stationery Office © Crown Copyright.  
© Crown copyright and database rights 2023 Ordnance Survey 100021326.

Planning & Development  
Place, Prosperity &  
Sustainability Directorate

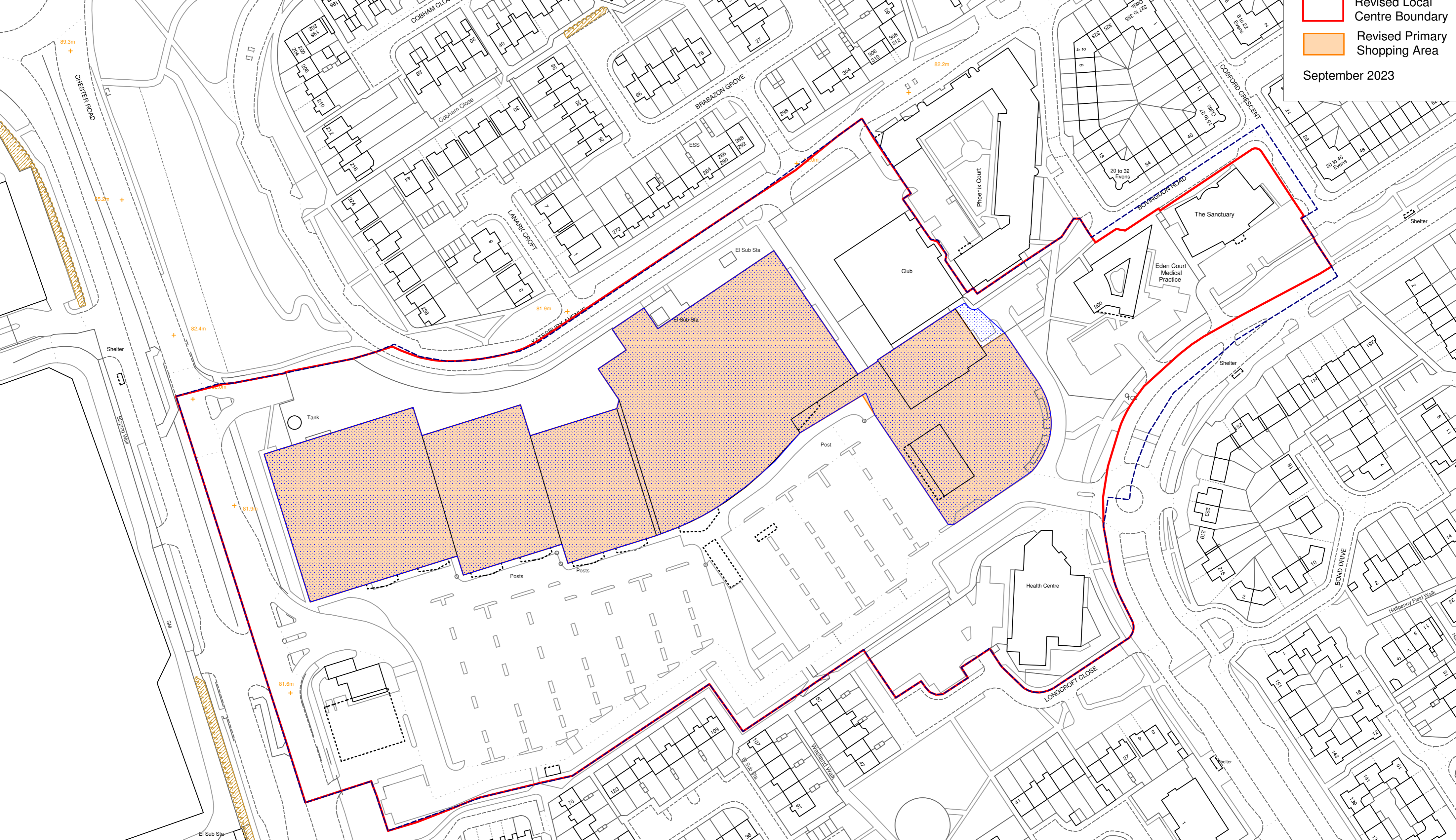
April 2023  
Not to Scale




# Castle Vale District Centre Proposed Boundary Revisions

-  Adopted Local Centre Boundary
-  Adopted Primary Shopping Area
-  Revised Local Centre Boundary
-  Revised Primary Shopping Area

September 2023



Planning & Development  
Place, Prosperity &  
Sustainability Directorate

September 2023  
Not to Scale

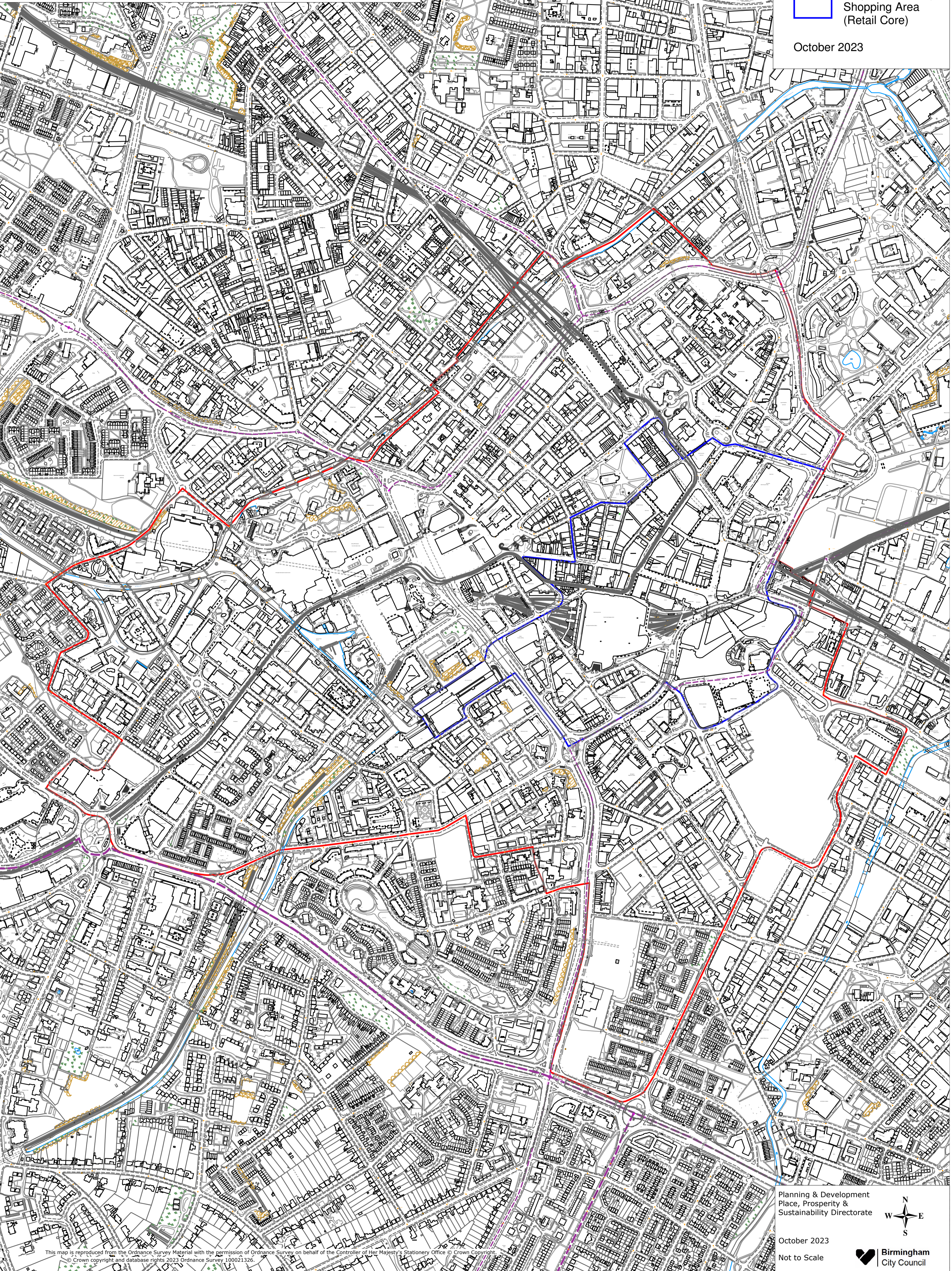



This map is reproduced from the Ordnance Survey Material with the permission of Ordnance Survey on behalf of the Controller of Her Majesty's Stationery Office © Crown Copyright.  
© Crown copyright and database rights 2023 Ordnance Survey 100021326.

# City Centre / City Heart Proposed Boundaries

- Proposed City Centre Boundary (City Heart)
- Proposed Primary Shopping Area (Retail Core)

October 2023



Planning & Development  
Place, Prosperity &  
Sustainability Directorate



October 2023

Not to Scale

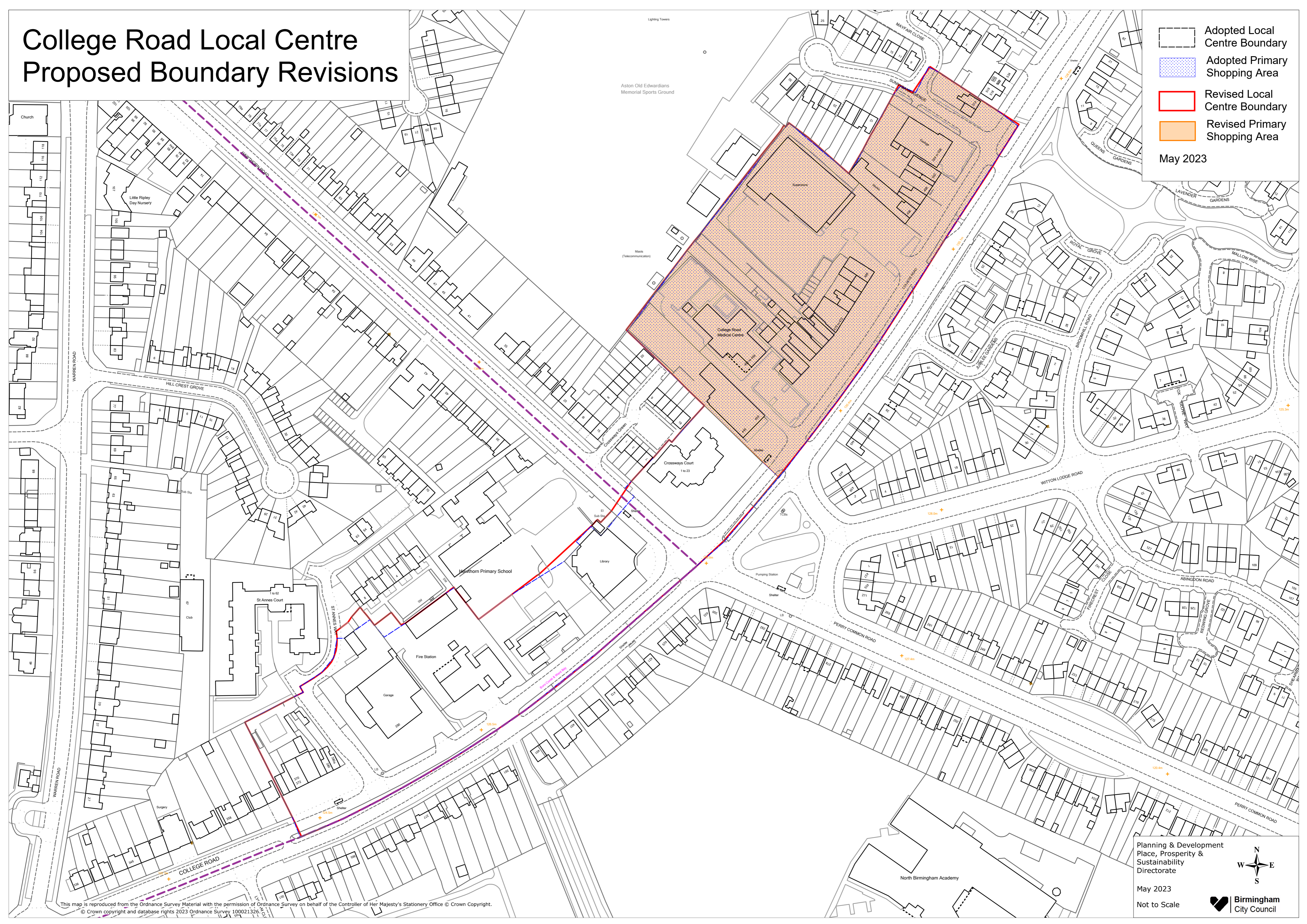


This map is reproduced from the Ordnance Survey Material with the permission of Ordnance Survey on behalf of the Controller of Her Majesty's Stationery Office © Crown Copyright.  
© Crown copyright and database rights 2023 Ordnance Survey 100021326.

# College Road Local Centre Proposed Boundary Revisions

- Adopted Local Centre Boundary
- Adopted Primary Shopping Area
- Revised Local Centre Boundary
- Revised Primary Shopping Area

May 2023



This map is reproduced from the Ordnance Survey Material with the permission of Ordnance Survey on behalf of the Controller of Her Majesty's Stationery Office © Crown Copyright. © Crown copyright and database rights 2023 Ordnance Survey 100021326.

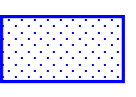


Planning & Development  
Place, Prosperity &  
Sustainability  
Directorate

May 2023  
Not to Scale

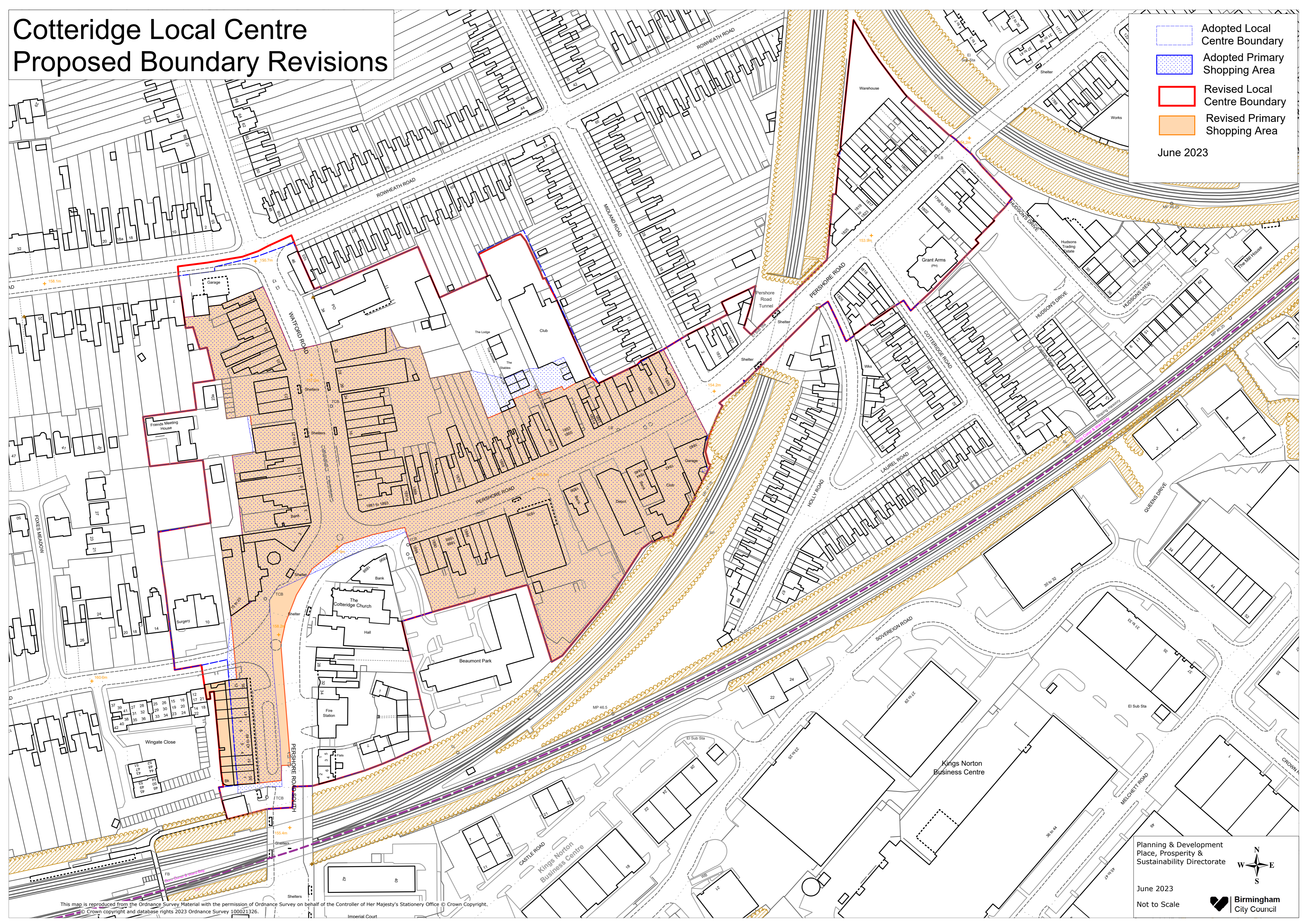




# Cotteridge Local Centre Proposed Boundary Revisions

-  Adopted Local Centre Boundary
-  Adopted Primary Shopping Area
-  Revised Local Centre Boundary
-  Revised Primary Shopping Area

June 2023



This map is reproduced from the Ordnance Survey Material with the permission of Ordnance Survey on behalf of the Controller of Her Majesty's Stationery Office © Crown Copyright.  
© Crown copyright and database rights 2023 Ordnance Survey 100021326.

Planning & Development  
Place, Prosperity &  
Sustainability Directorate

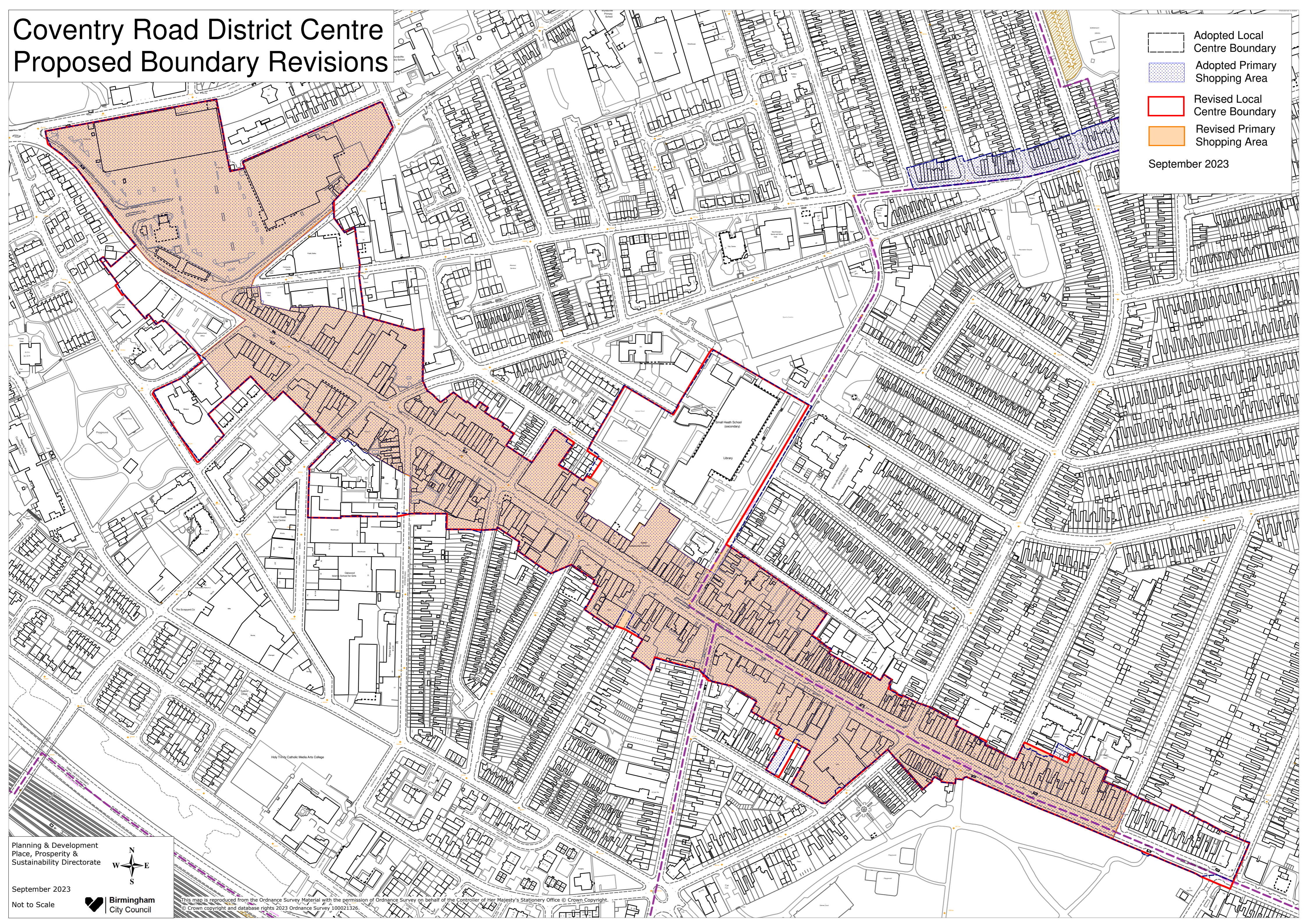
June 2023  
Not to Scale




# Coventry Road District Centre Proposed Boundary Revisions

- Adopted Local Centre Boundary
- Adopted Primary Shopping Area
- Revised Local Centre Boundary
- Revised Primary Shopping Area

September 2023



This map is reproduced from the Ordnance Survey Material with the permission of Ordnance Survey on behalf of the Controller of Her Majesty's Stationery Office © Crown Copyright.  
© Crown copyright and database rights 2023 Ordnance Survey 100021326.