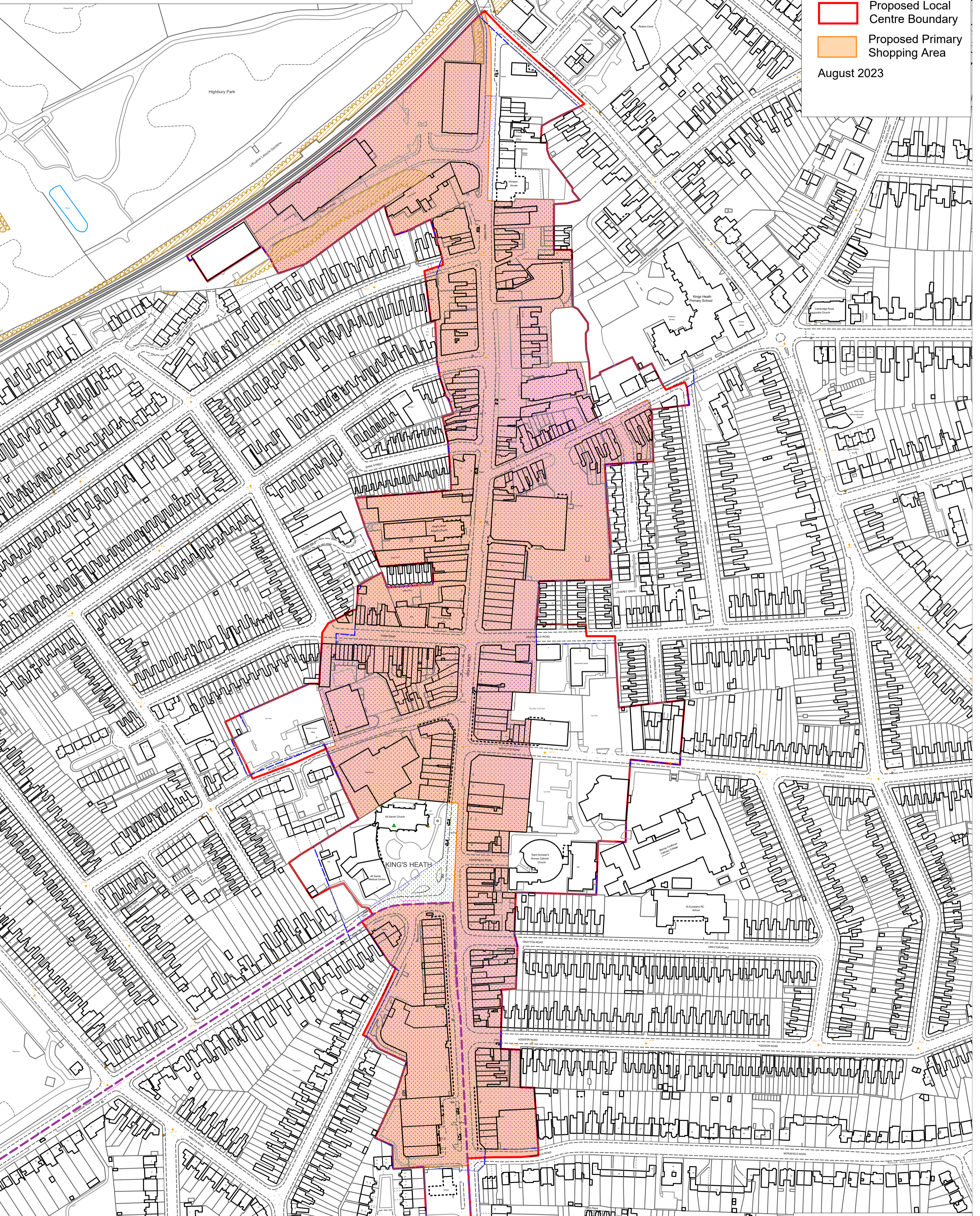


Kings Heath Town Centre Proposed Boundary Revisions

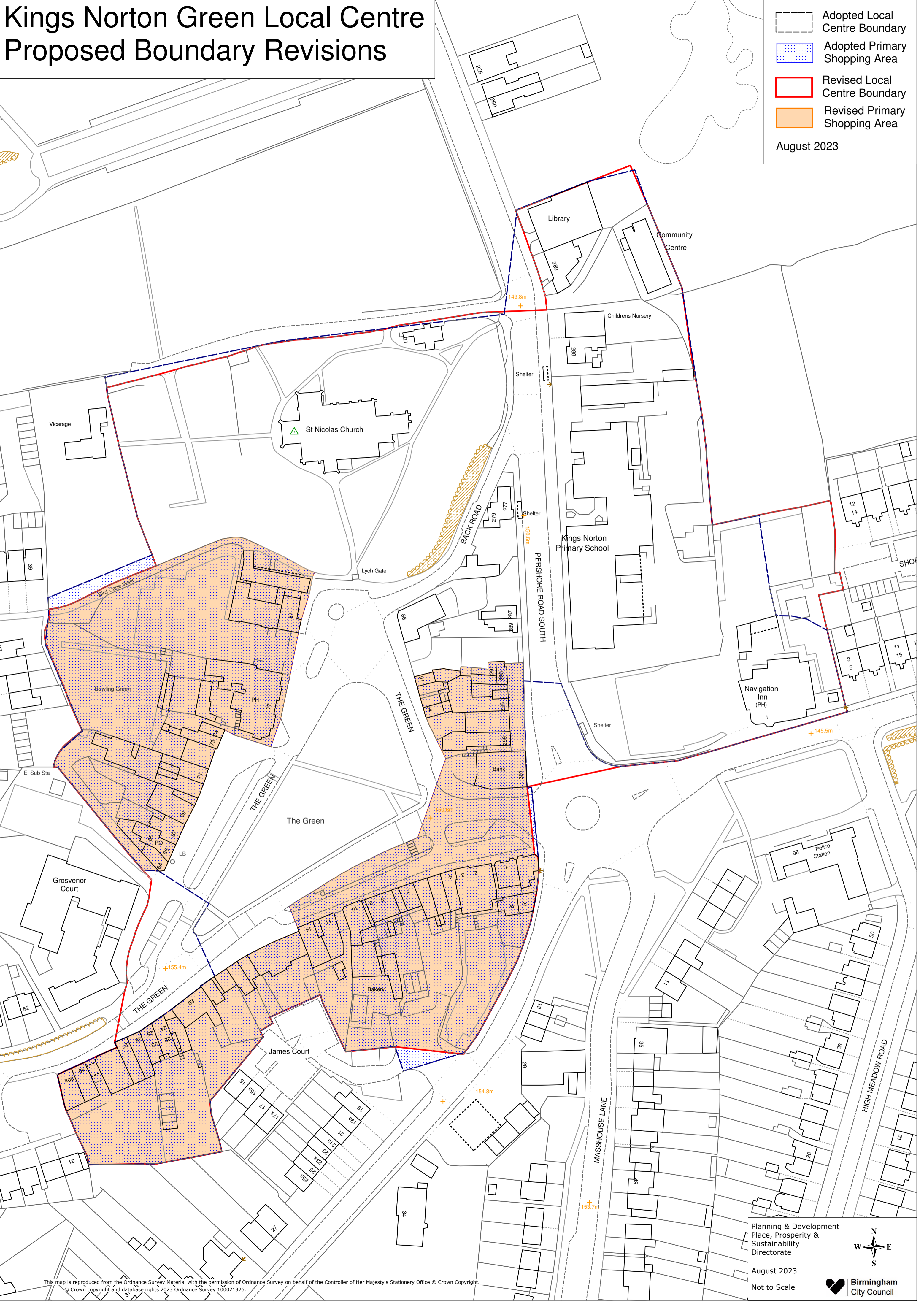
-  Adopted Local Centre Boundary
 -  Adopted Primary Shopping Area
 -  Proposed Local Centre Boundary
 -  Proposed Primary Shopping Area
- August 2023



This map is reproduced from the Ordnance Survey Material with the permission of Ordnance Survey on behalf of the Controller of Her Majesty's Stationery Office. © Crown Copyright.
© Crown copyright and database rights 2023 Ordnance Survey 100021326.

Kings Norton Green Local Centre Proposed Boundary Revisions

Adopted Local Centre Boundary
 Adopted Primary Shopping Area
 Revised Local Centre Boundary
 Revised Primary Shopping Area
 August 2023



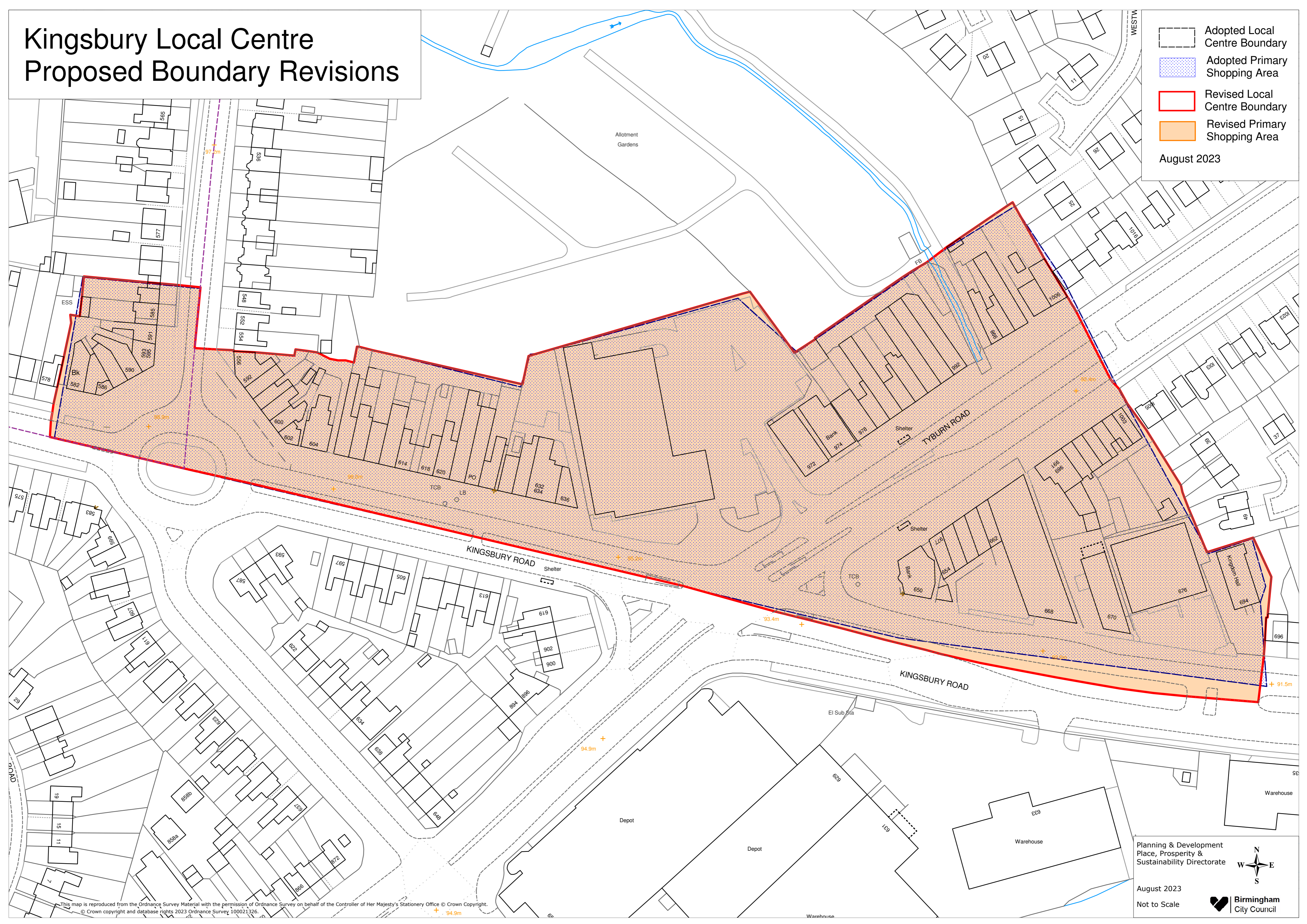
Planning & Development
 Place, Prosperity &
 Sustainability
 Directorate
 August 2023
 Not to Scale


 Birmingham
 City Council

This map is reproduced from the Ordnance Survey Material with the permission of Ordnance Survey on behalf of the Controller of Her Majesty's Stationery Office © Crown Copyright.
© Crown copyright and database rights 2023 Ordnance Survey 100021326.

Kingsbury Local Centre Proposed Boundary Revisions

Adopted Local Centre Boundary
 Adopted Primary Shopping Area
 Revised Local Centre Boundary
 Revised Primary Shopping Area
 August 2023







This map is reproduced from the Ordnance Survey Material with the permission of Ordnance Survey on behalf of the Controller of Her Majesty's Stationery Office © Crown Copyright. © Crown copyright and database rights 2023 Ordnance Survey 100021326.

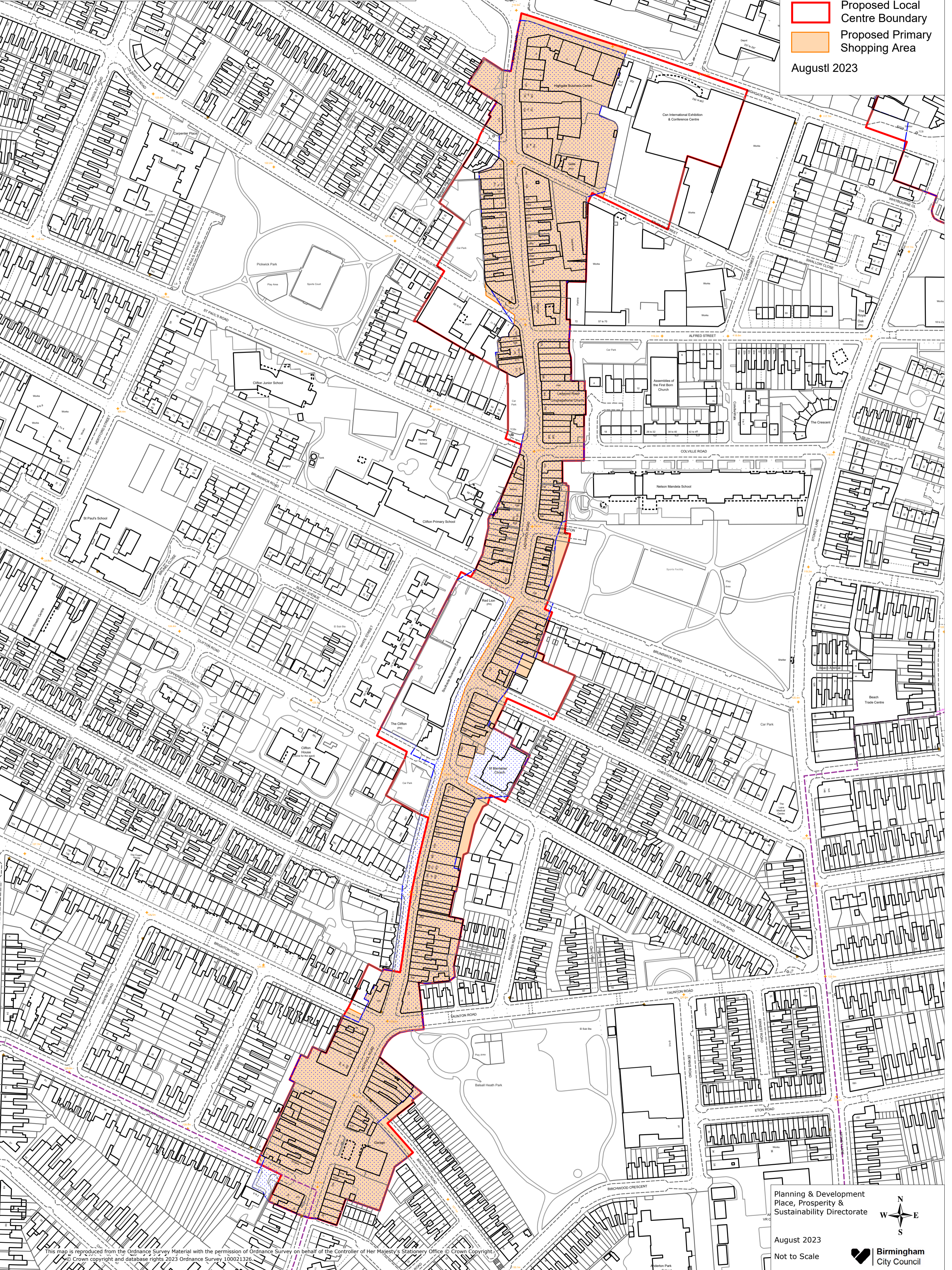
Planning & Development
 Place, Prosperity &
 Sustainability Directorate
 August 2023
 Not to Scale



 Birmingham City Council

Ladypool Road Local Centre Proposed Boundary Revisions

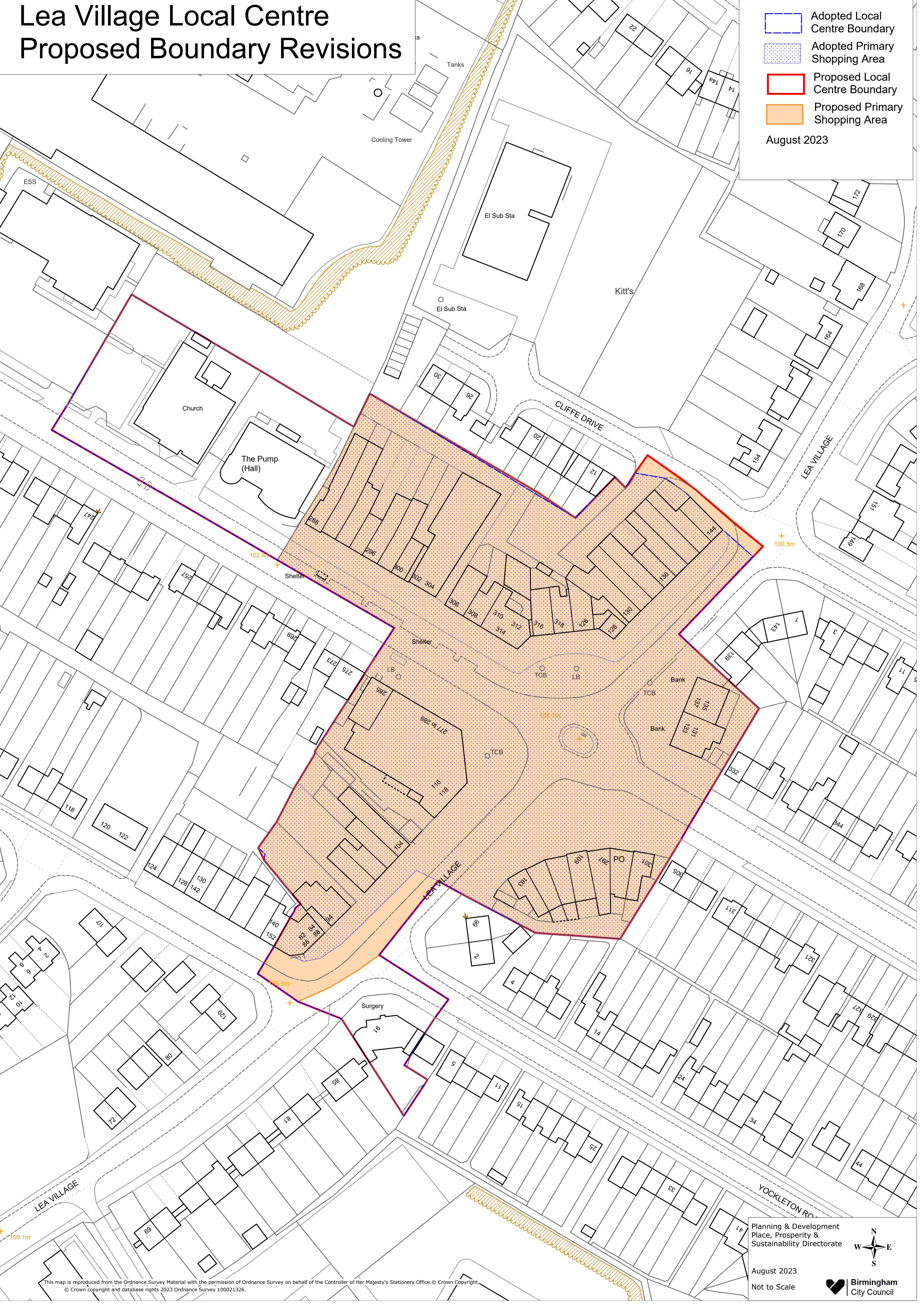
-  Adopted Local Centre Boundary
 -  Adopted Primary Shopping Area
 -  Proposed Local Centre Boundary
 -  Proposed Primary Shopping Area
- August 2023



This map is reproduced from the Ordnance Survey Material with the permission of Ordnance Survey on behalf of the Controller of Her Majesty's Stationery Office © Crown Copyright.
© Crown copyright and database rights 2023 Ordnance Survey 100021326.

Lea Village Local Centre Proposed Boundary Revisions

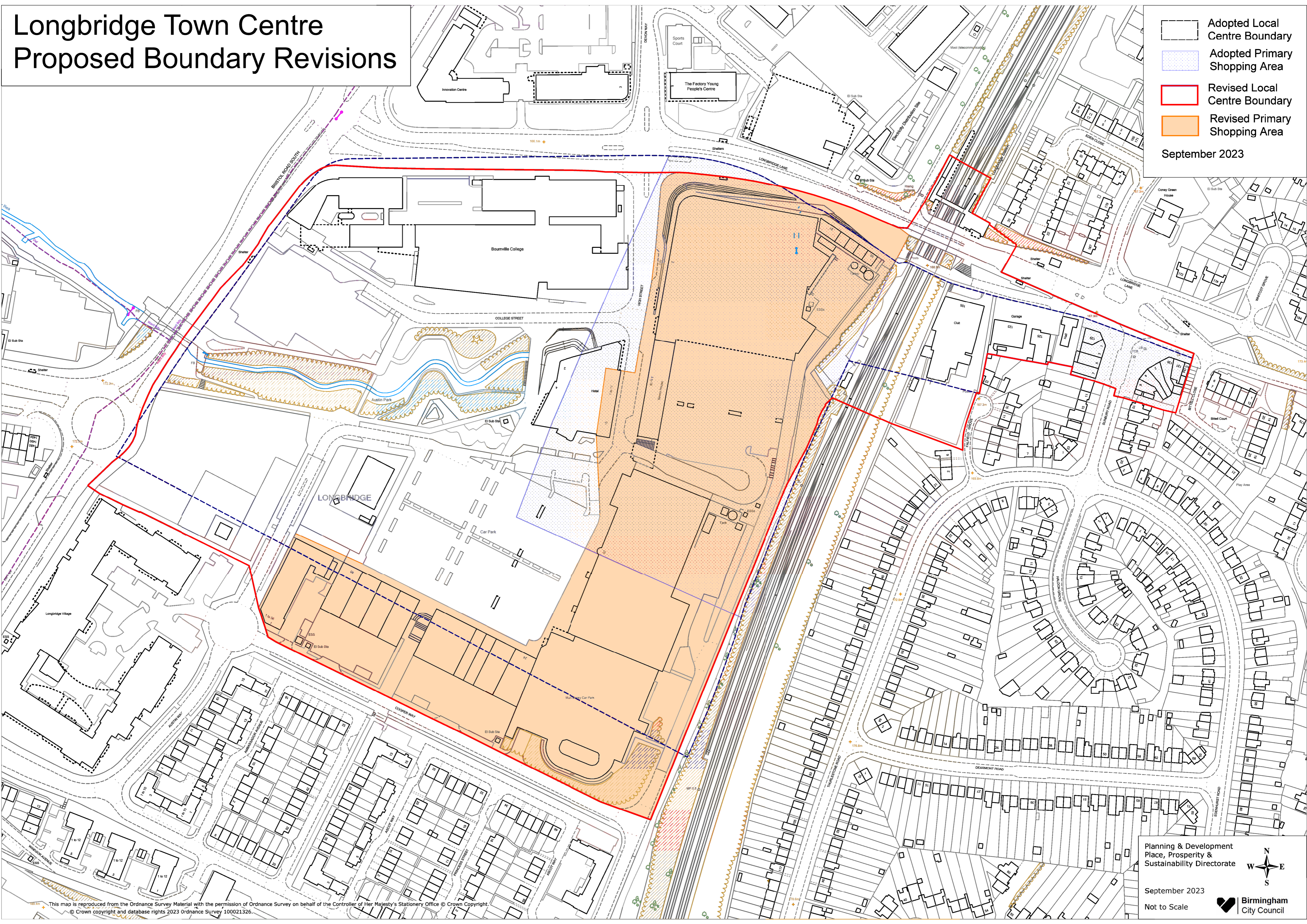
-  Adopted Local Centre Boundary
 -  Adopted Primary Shopping Area
 -  Proposed Local Centre Boundary
 -  Proposed Primary Shopping Area
- August 2023



Longbridge Town Centre Proposed Boundary Revisions

Adopted Local Centre Boundary
Adopted Primary Shopping Area
Revised Local Centre Boundary
Revised Primary Shopping Area

September 2023



This map is reproduced from the Ordnance Survey Material with the permission of Ordnance Survey on behalf of the Controller of Her Majesty's Stationery Office © Crown Copyright.
© Crown copyright and database rights 2023 Ordnance Survey 100021326.

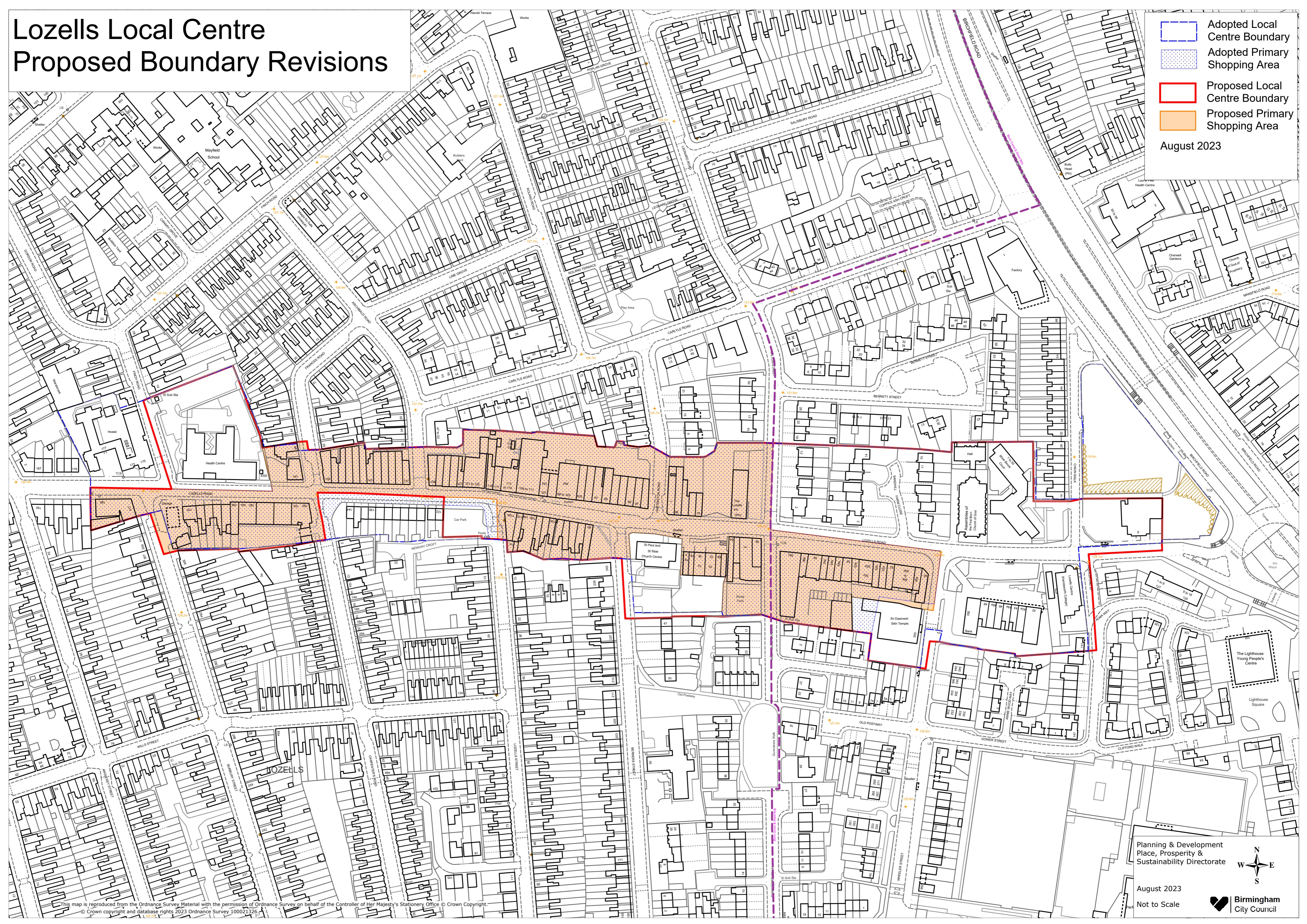
Planning & Development
Place, Prosperity &
Sustainability Directorate

September 2023
Not to Scale

Birmingham
City Council

Lozells Local Centre Proposed Boundary Revisions

Adopted Local Centre Boundary
Adopted Primary Shopping Area
Proposed Local Centre Boundary
Proposed Primary Shopping Area
August 2023



Planning & Development
Place, Prosperity &
Sustainability Directorate

August 2023

Not to Scale

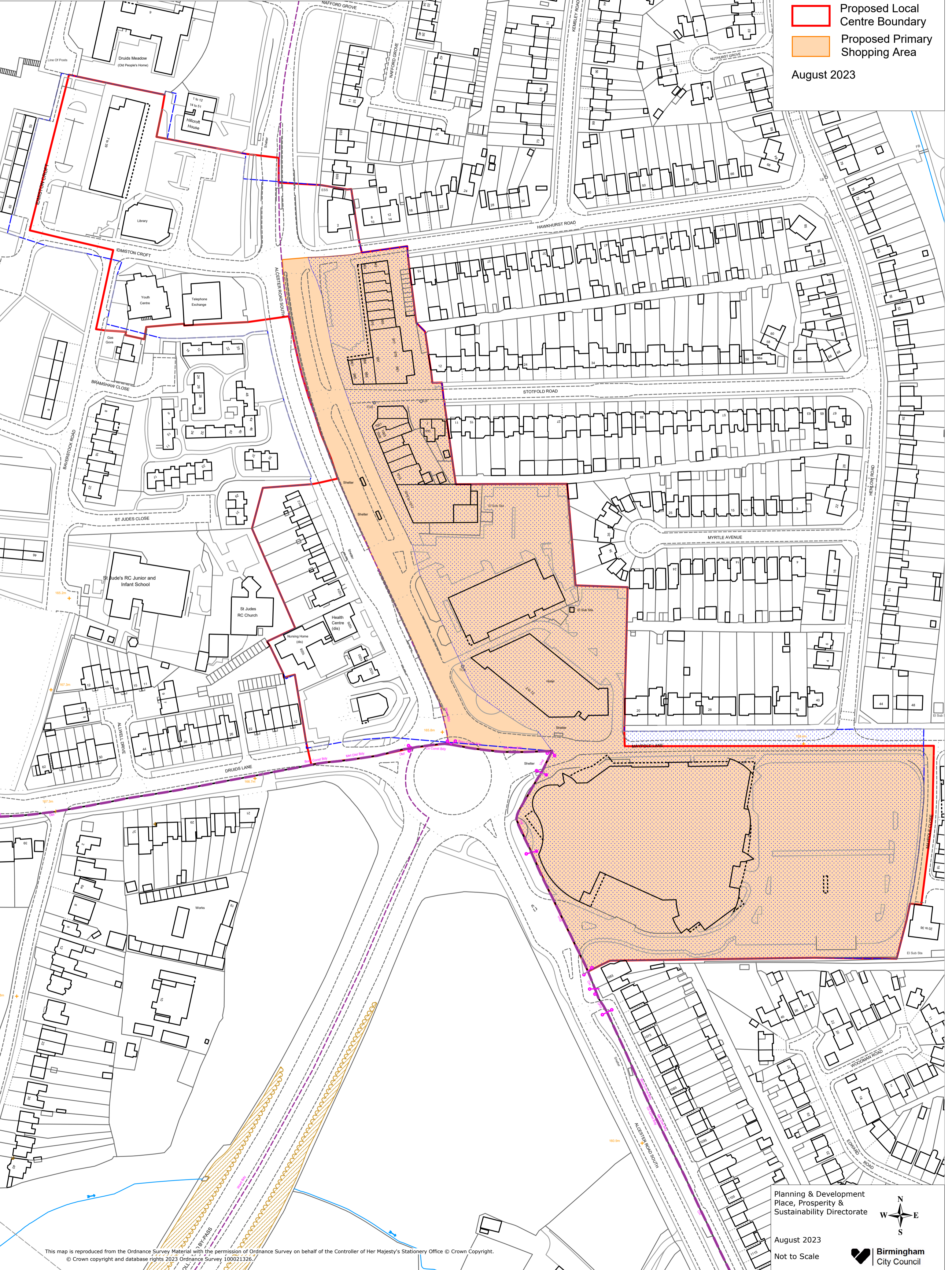


This map is reproduced from the Ordnance Survey Material with the permission of Ordnance Survey on behalf of the Controller of Her Majesty's Stationery Office © Crown Copyright.
© Crown copyright and database rights 2023 Ordnance Survey 100021326.

Maypole District Centre Proposed Boundary Revisions

- Adopted Local Centre Boundary
- Adopted Primary Shopping Area
- Proposed Local Centre Boundary
- Proposed Primary Shopping Area

August 2023



This map is reproduced from the Ordnance Survey Material with the permission of Ordnance Survey on behalf of the Controller of Her Majesty's Stationery Office © Crown Copyright.
© Crown copyright and database rights 2023 Ordnance Survey 100021326.

Planning & Development
Place, Prosperity &
Sustainability Directorate

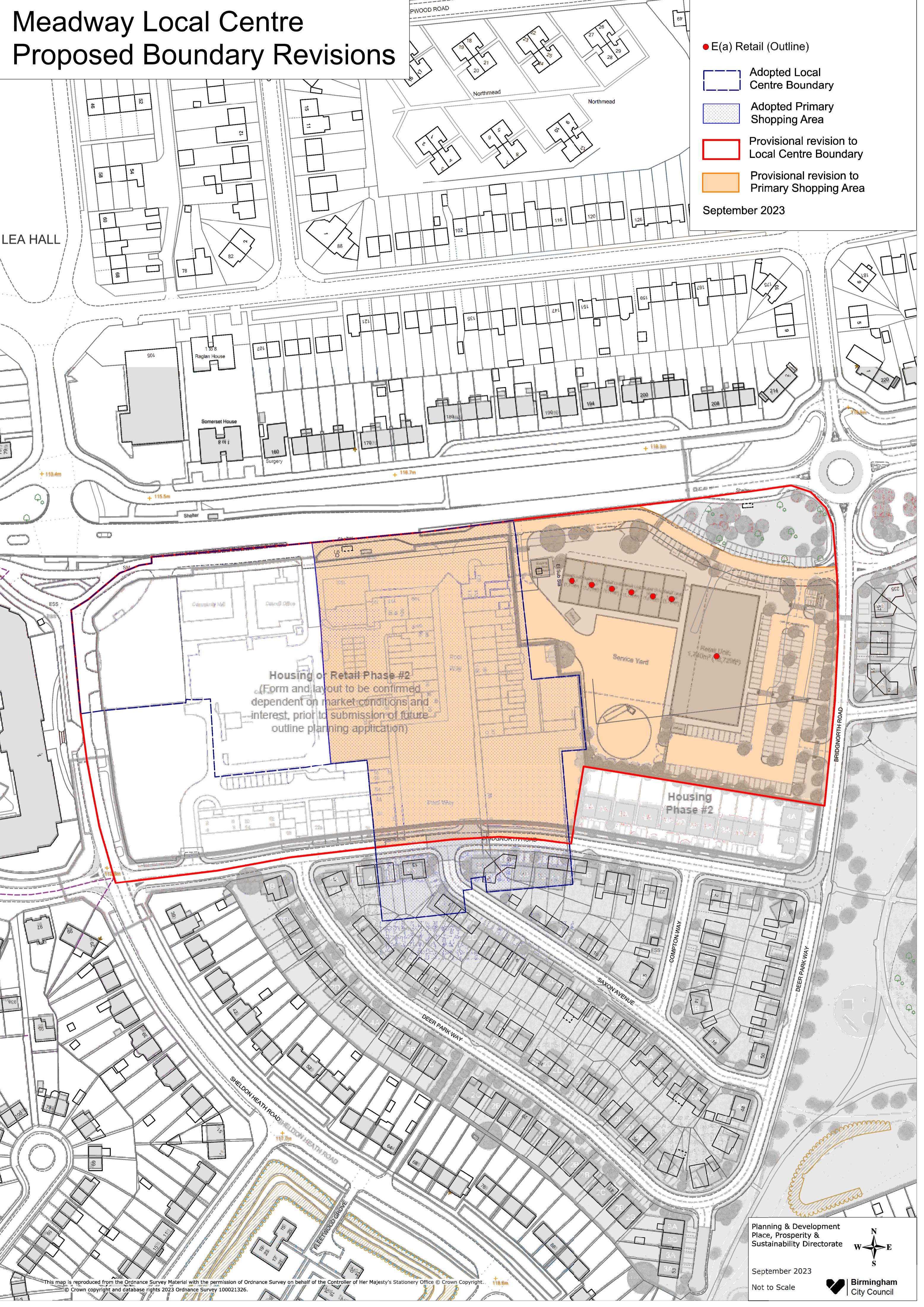
August 2023
Not to Scale




Meadway Local Centre Proposed Boundary Revisions

- E(a) Retail (Outline)
 -  Adopted Local Centre Boundary
 -  Adopted Primary Shopping Area
 -  Provisional revision to Local Centre Boundary
 -  Provisional revision to Primary Shopping Area
- September 2023

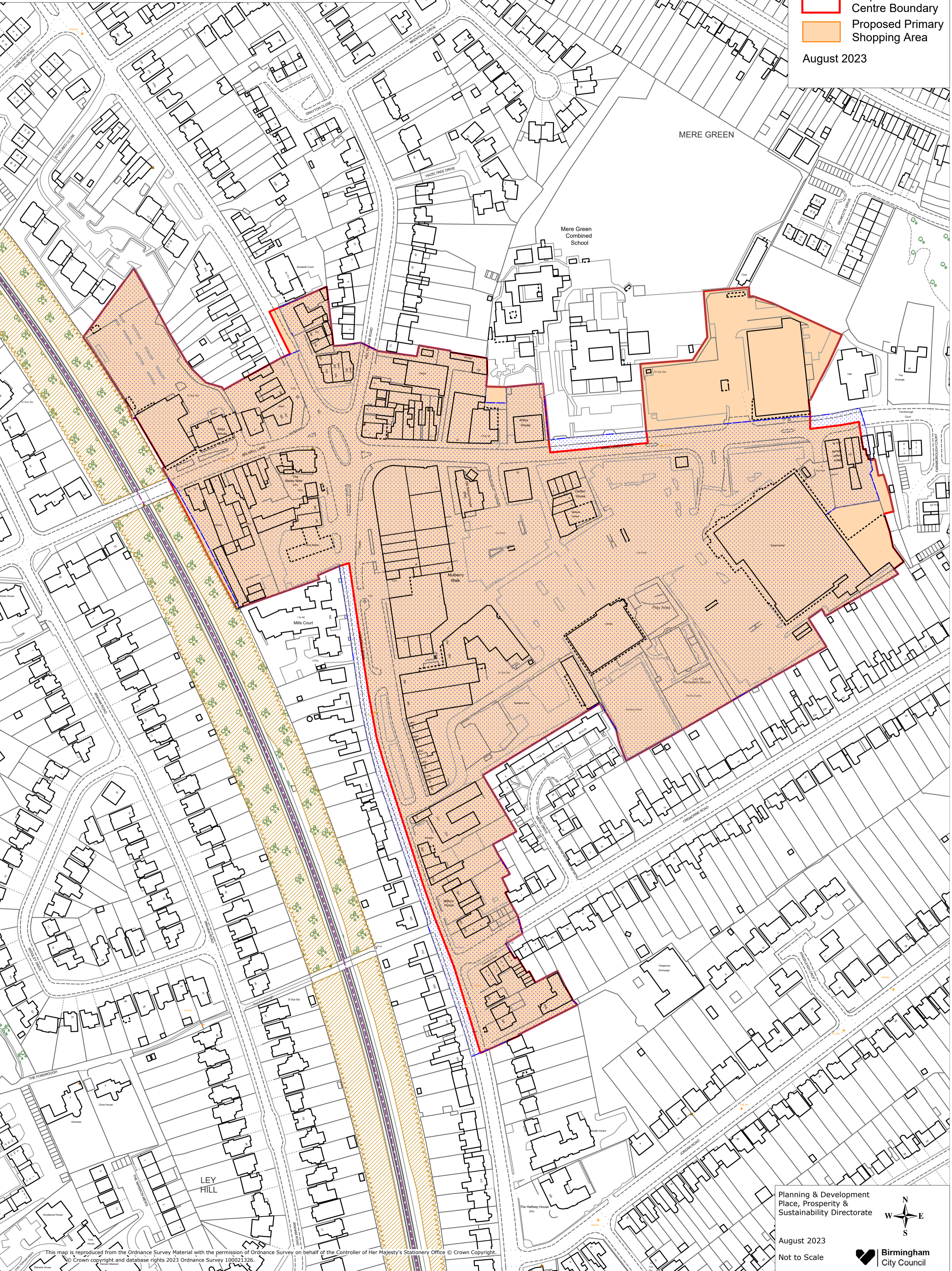
LEA HALL



This map is reproduced from the Ordnance Survey Material with the permission of Ordnance Survey on behalf of the Controller of Her Majesty's Stationery Office © Crown Copyright. © Crown copyright and database rights 2023 Ordnance Survey 100021326.

Mere Green District Centre Proposed Boundary Revisions

Adopted Local Centre Boundary
Adopted Primary Shopping Area
Proposed Local Centre Boundary
Proposed Primary Shopping Area
August 2023


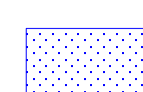




Planning & Development
Place, Prosperity &
Sustainability Directorate
August 2023
Not to Scale

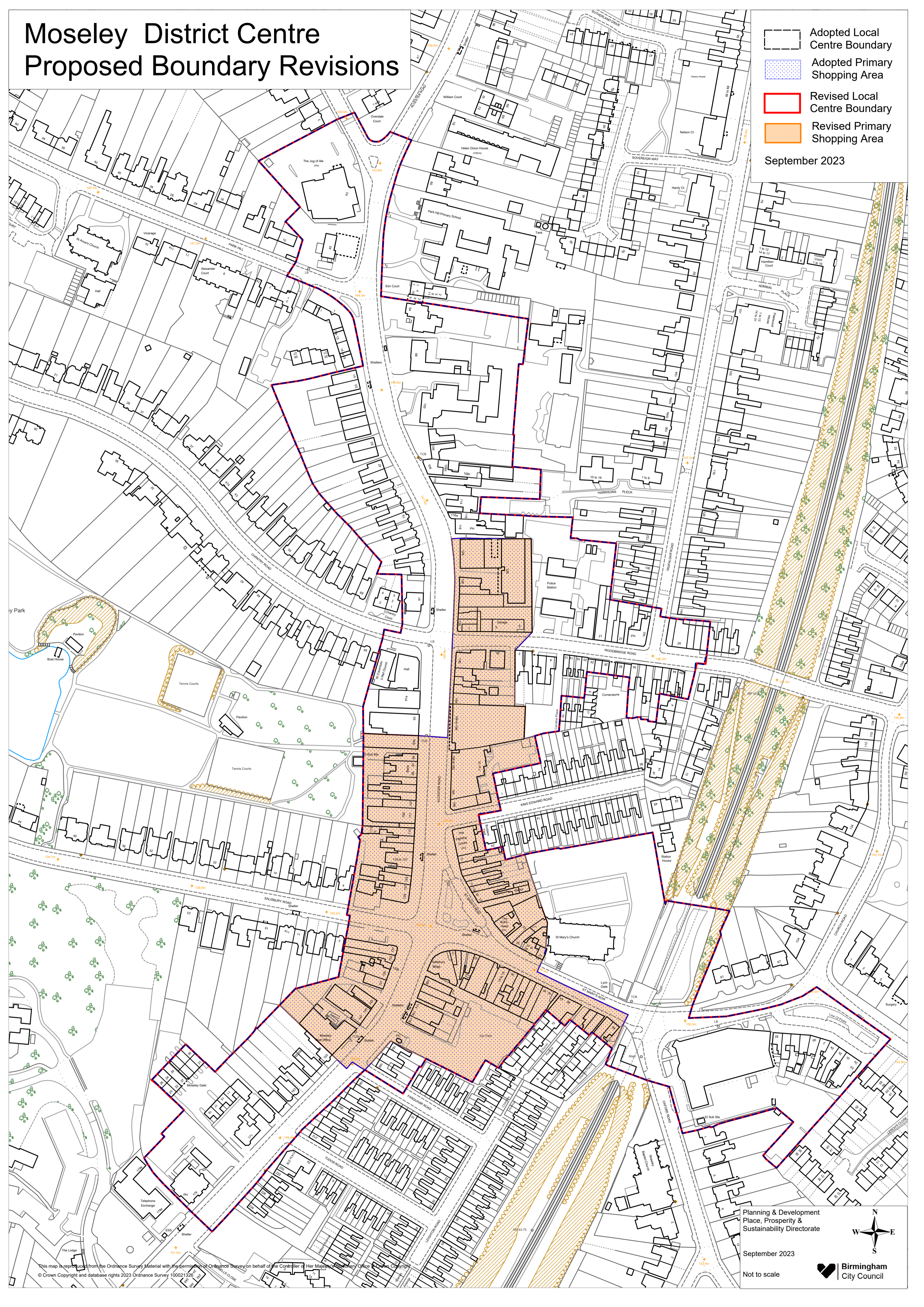
Birmingham
City Council

This map is reproduced from the Ordnance Survey Material with the permission of Ordnance Survey on behalf of the Controller of Her Majesty's Stationery Office © Crown Copyright.
© Crown copyright and database rights 2023 Ordnance Survey 100021326.

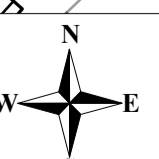
Moseley District Centre Proposed Boundary Revisions

-  Adopted Local Centre Boundary
-  Adopted Primary Shopping Area
-  Revised Local Centre Boundary
-  Revised Primary Shopping Area

September 2023



Planning & Development
Place, Prosperity &
Sustainability Directorate



September 2023

Not to scale



This map is reproduced from the Ordnance Survey Material with the permission of Ordnance Survey on behalf of the Controller of Her Majesty's Stationery Office. Crown Copyright. © Crown Copyright and database rights 2023 Ordnance Survey 100021326