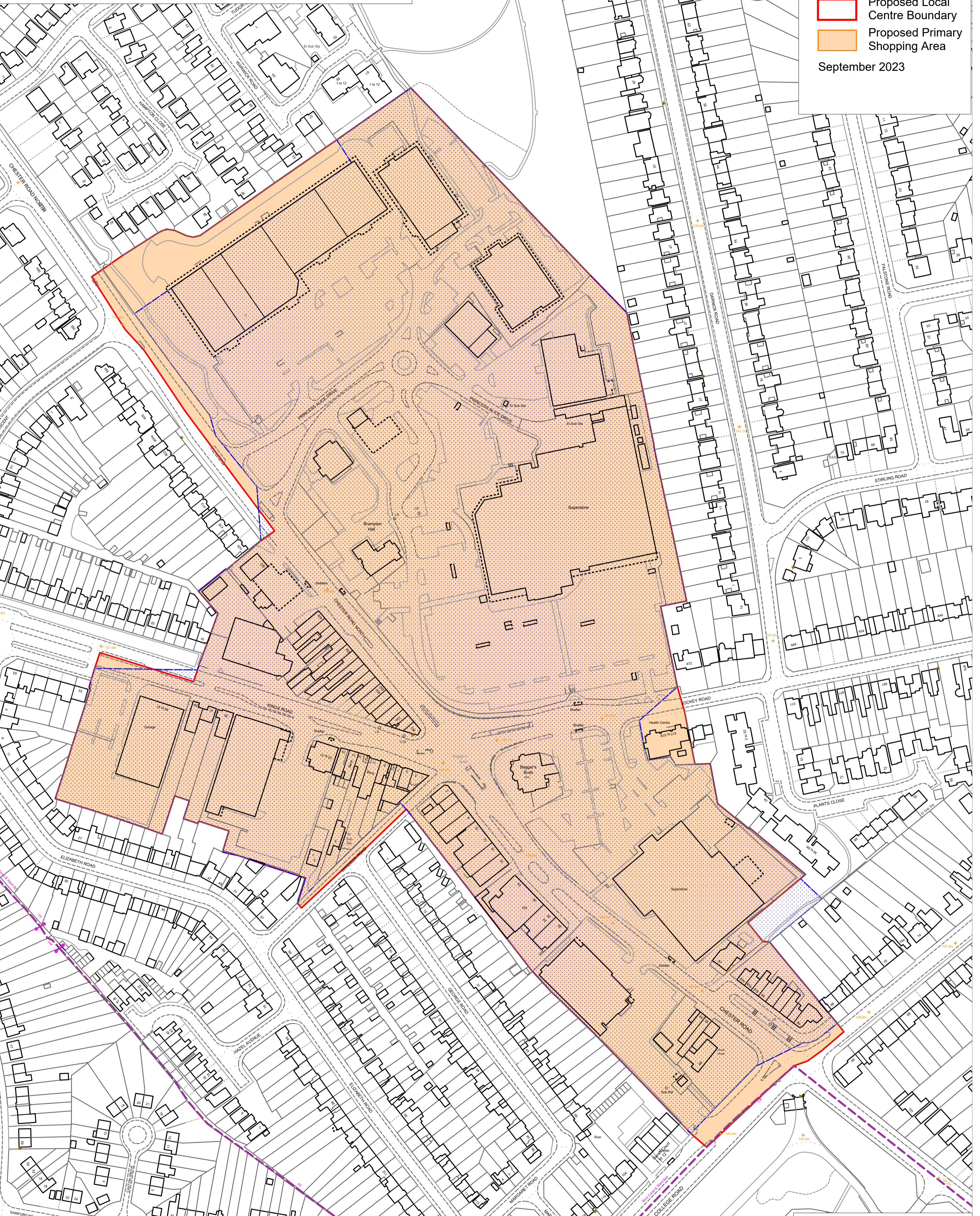


New Oscott District Centre Proposed Boundary Revisions

- Adopted Local Centre Boundary
- Adopted Primary Shopping Area
- Proposed Local Centre Boundary
- Proposed Primary Shopping Area

September 2023



Planning & Development
Place, Prosperity &
Sustainability Directorate


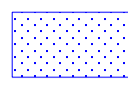


September 2023

Not to Scale

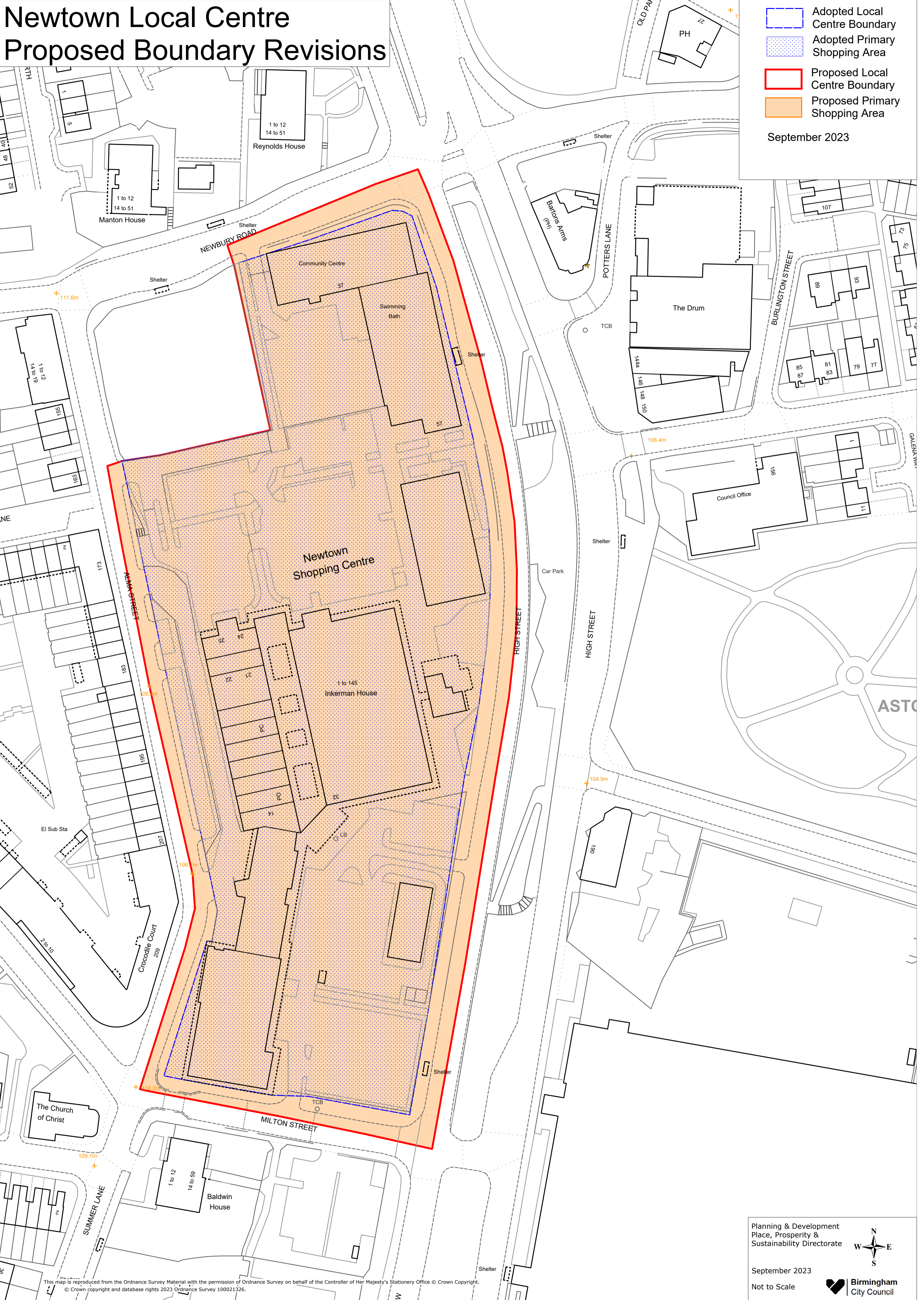


This map is reproduced from the Ordnance Survey Material with the permission of Ordnance Survey on behalf of the Controller of Her Majesty's Stationery Office © Crown Copyright.
© Crown copyright and database rights 2023 Ordnance Survey 100021326.

Newtown Local Centre Proposed Boundary Revisions

-  Adopted Local Centre Boundary
-  Adopted Primary Shopping Area
-  Proposed Local Centre Boundary
-  Proposed Primary Shopping Area

September 2023



Planning & Development
Place, Prosperity &
Sustainability Directorate


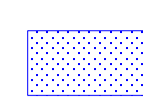


September 2023

Not to Scale

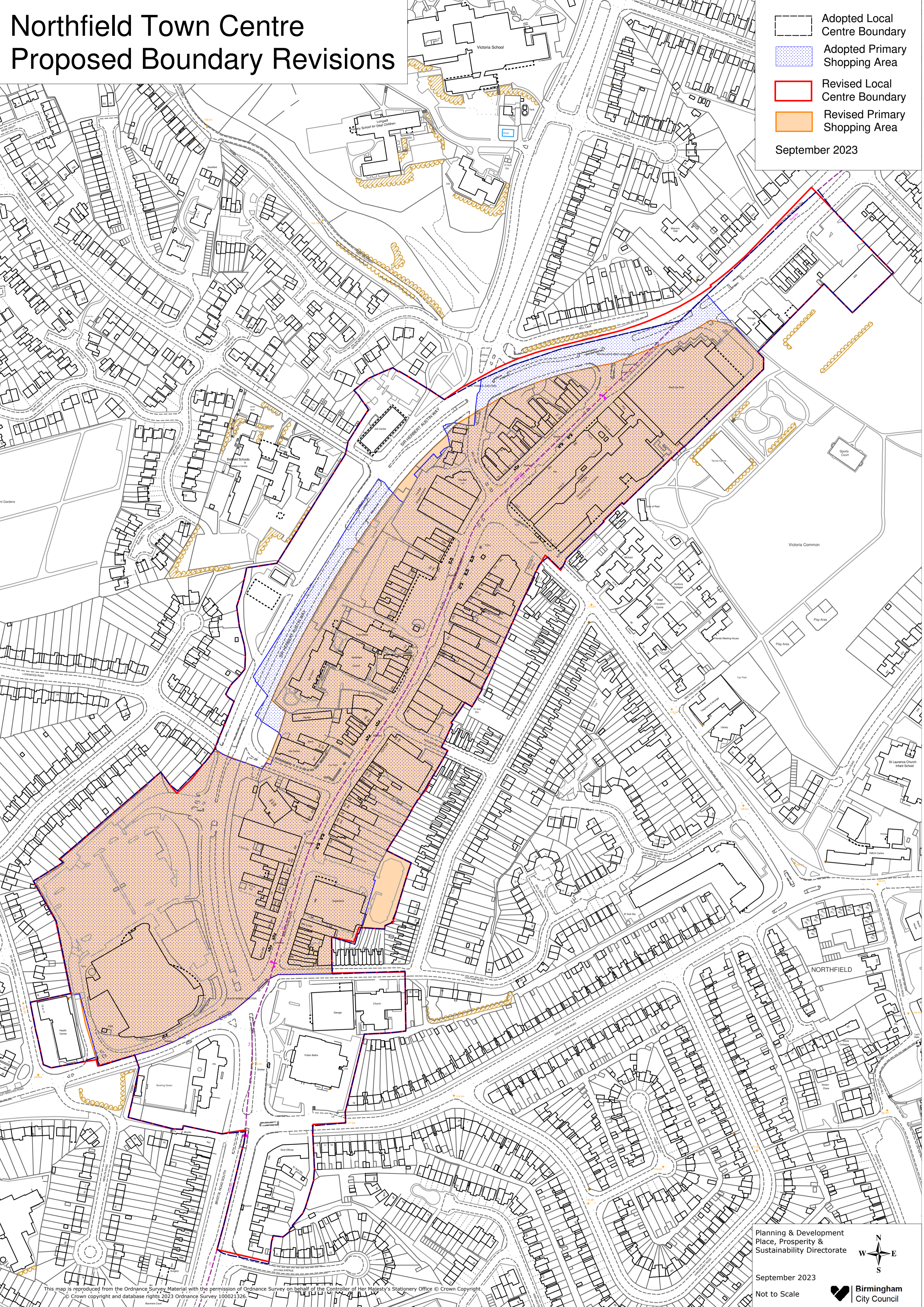



This map is reproduced from the Ordnance Survey Material with the permission of Ordnance Survey on behalf of the Controller of Her Majesty's Stationery Office © Crown Copyright.
© Crown copyright and database rights 2023 Ordnance Survey 100021326.

Northfield Town Centre Proposed Boundary Revisions

-  Adopted Local Centre Boundary
-  Adopted Primary Shopping Area
-  Revised Local Centre Boundary
-  Revised Primary Shopping Area

September 2023



This map is reproduced from the Ordnance Survey Material with the permission of Ordnance Survey on behalf of the Controller of Her Majesty's Stationery Office © Crown Copyright.
© Crown copyright and database rights 2023 Ordnance Survey 100021326.

Planning & Development
Place, Prosperity &
Sustainability Directorate

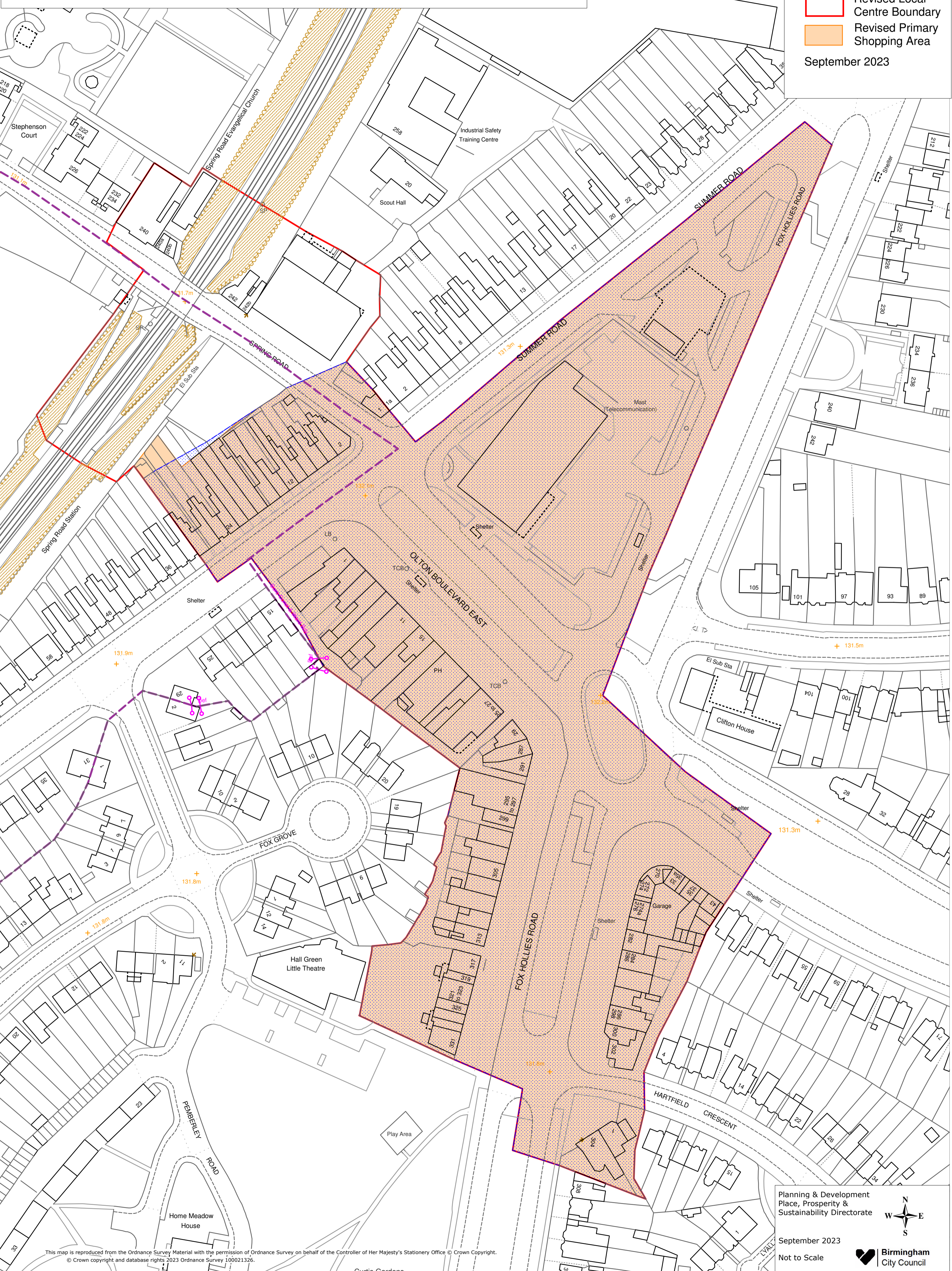
September 2023

Not to Scale



Olton Boulevard (Fox Hollies) Local Centre Proposed Boundary Revisions

- Adopted Local Centre Boundary
 - Adopted Primary Shopping Area
 - Revised Local Centre Boundary
 - Revised Primary Shopping Area
- September 2023




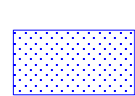


This map is reproduced from the Ordnance Survey Material with the permission of Ordnance Survey on behalf of the Controller of Her Majesty's Stationery Office. © Crown Copyright. © Crown copyright and database rights 2023 Ordnance Survey 100021326.

Planning & Development
Place, Prosperity &
Sustainability Directorate

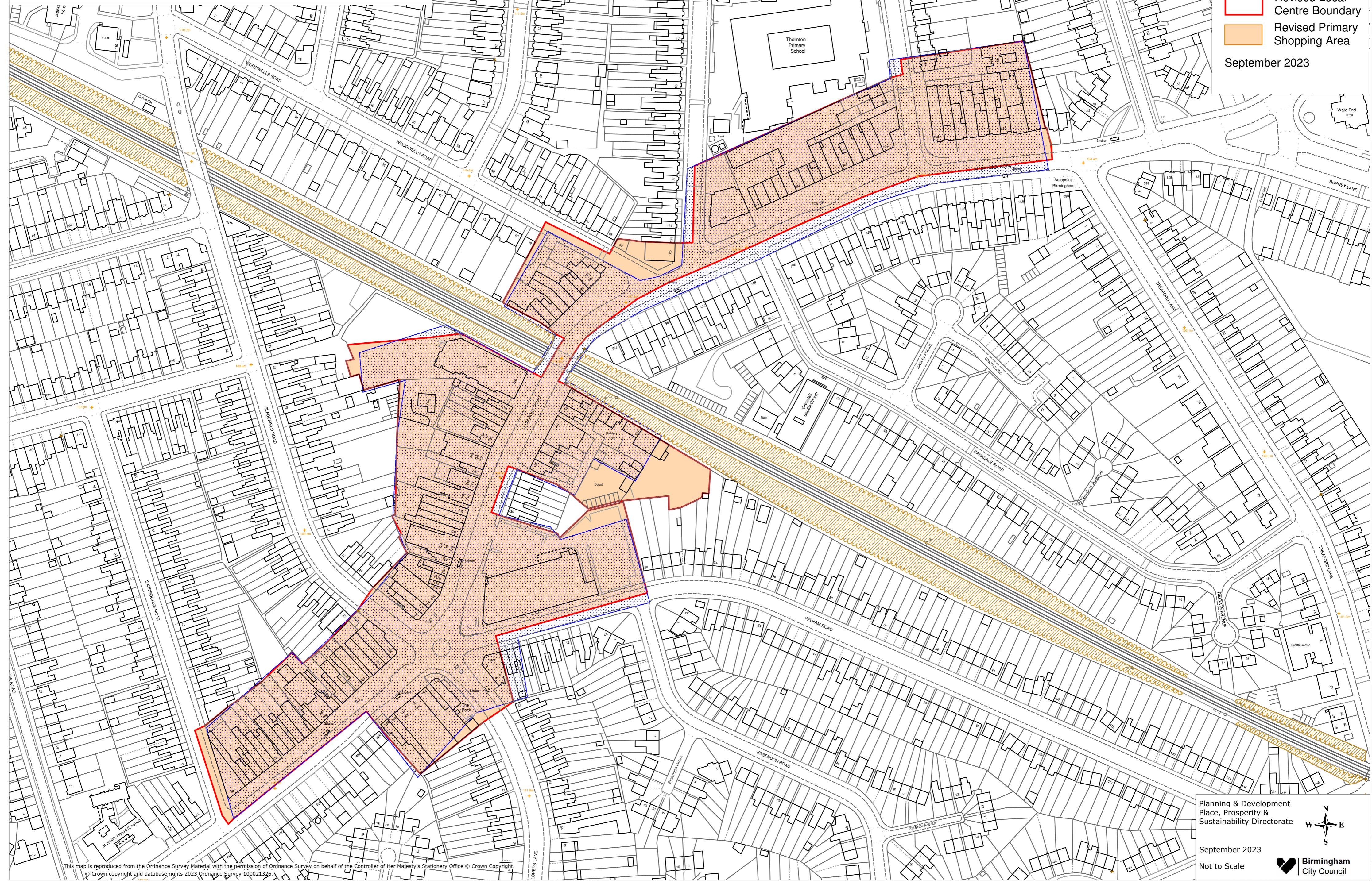
September 2023
Not to Scale




Pelham Local Centre Proposed Boundary Revisions

-  Adopted Local Centre Boundary
-  Adopted Primary Shopping Area
-  Revised Local Centre Boundary
-  Revised Primary Shopping Area

September 2023



This map is reproduced from the Ordnance Survey Material with the permission of Ordnance Survey on behalf of the Controller of Her Majesty's Stationery Office © Crown Copyright. © Crown copyright and database rights 2023 Ordnance Survey 100021326.

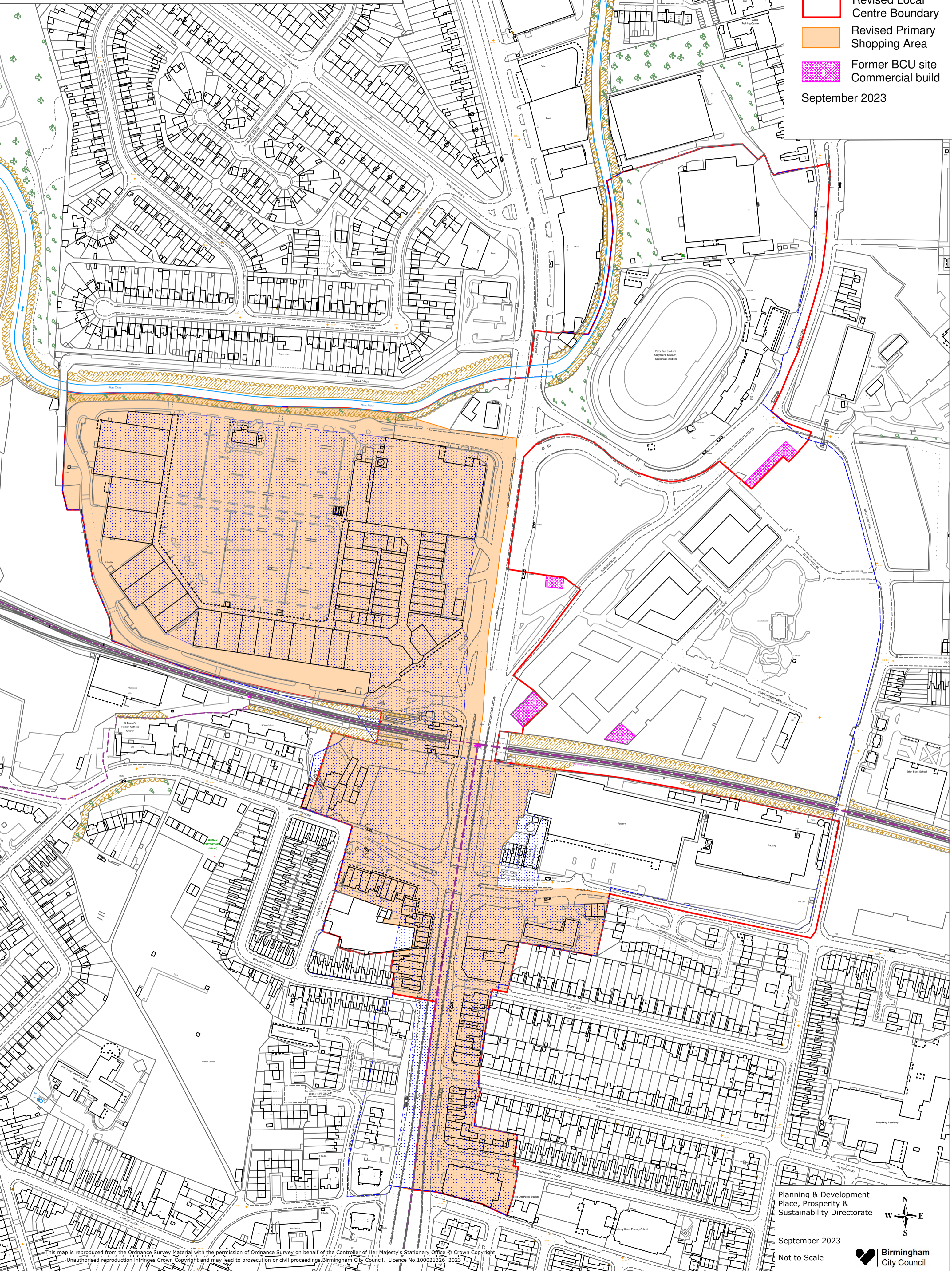
Planning & Development
Place, Prosperity &
Sustainability Directorate

September 2023
Not to Scale









Perry Barr Town Centre Proposed Boundary Revisions

- Adopted Local Centre Boundary
 - Adopted Primary Shopping Area
 - Revised Local Centre Boundary
 - Revised Primary Shopping Area
 - Former BCU site Commercial build
- September 2023

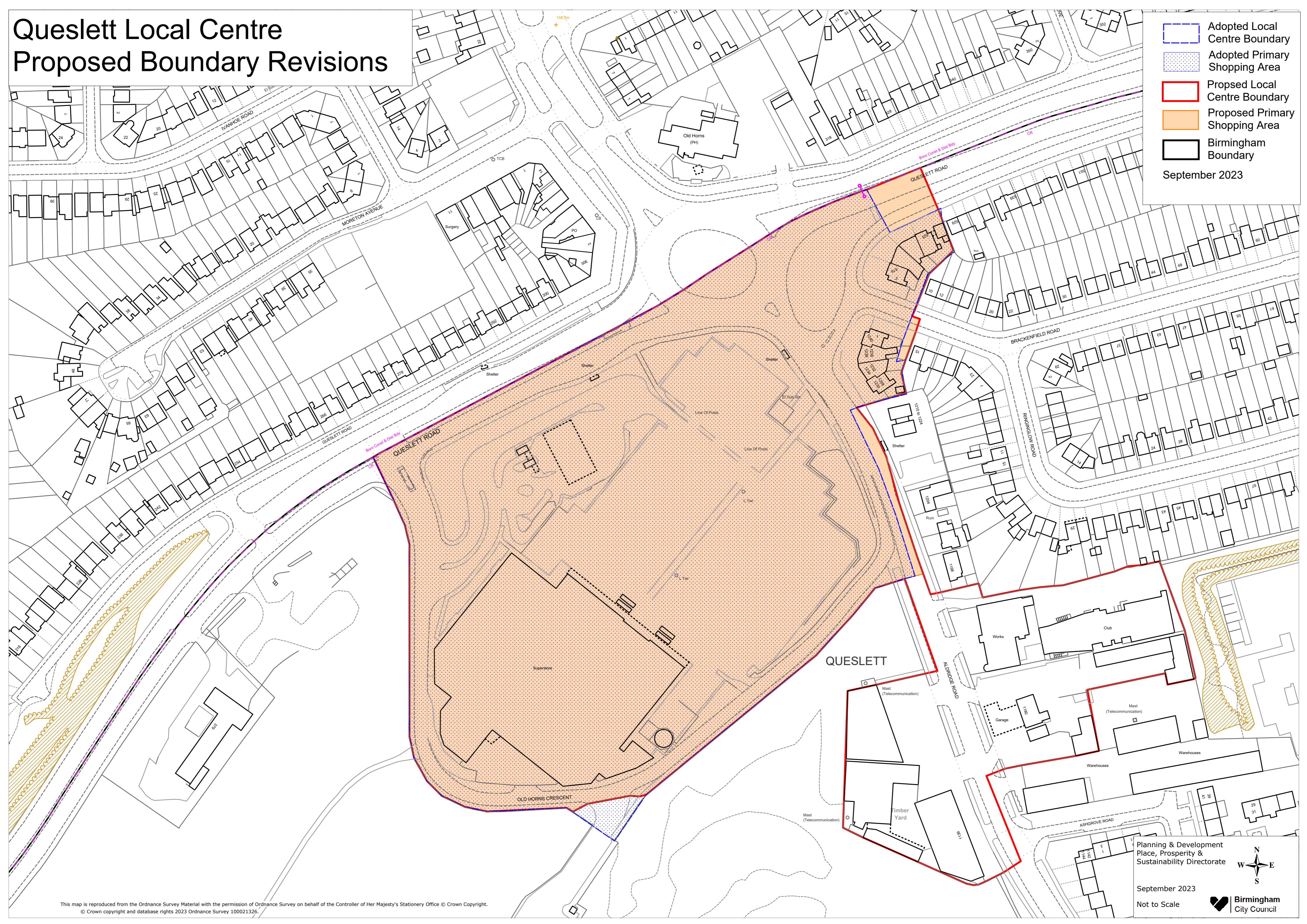


This map is reproduced from the Ordnance Survey Material with the permission of Ordnance Survey on behalf of the Controller of Her Majesty's Stationery Office. © Crown Copyright. Unauthorised reproduction infringes Crown Copyright and may lead to prosecution or civil proceedings. Birmingham City Council. Licence No.100021326. 2023

Queslett Local Centre Proposed Boundary Revisions

-  Adopted Local Centre Boundary
-  Adopted Primary Shopping Area
-  Proposed Local Centre Boundary
-  Proposed Primary Shopping Area
-  Birmingham Boundary

September 2023








This map is reproduced from the Ordnance Survey Material with the permission of Ordnance Survey on behalf of the Controller of Her Majesty's Stationery Office © Crown Copyright.
© Crown copyright and database rights 2023 Ordnance Survey 100021326.

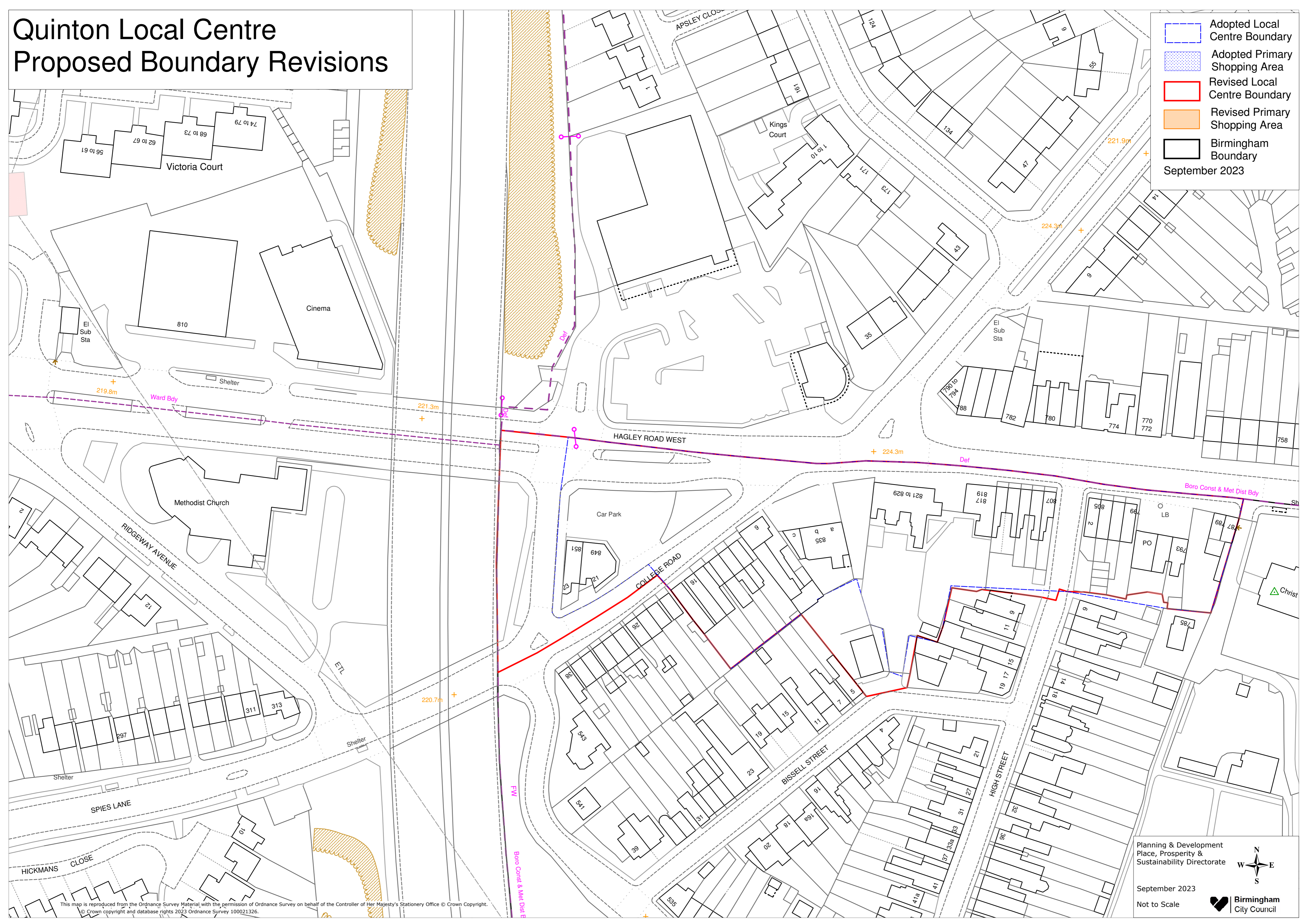
Planning & Development
Place, Prosperity &
Sustainability Directorate

September 2023
Not to Scale




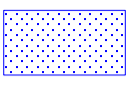



Quinton Local Centre Proposed Boundary Revisions

-  Adopted Local Centre Boundary
 -  Adopted Primary Shopping Area
 -  Revised Local Centre Boundary
 -  Revised Primary Shopping Area
 -  Birmingham Boundary
- September 2023

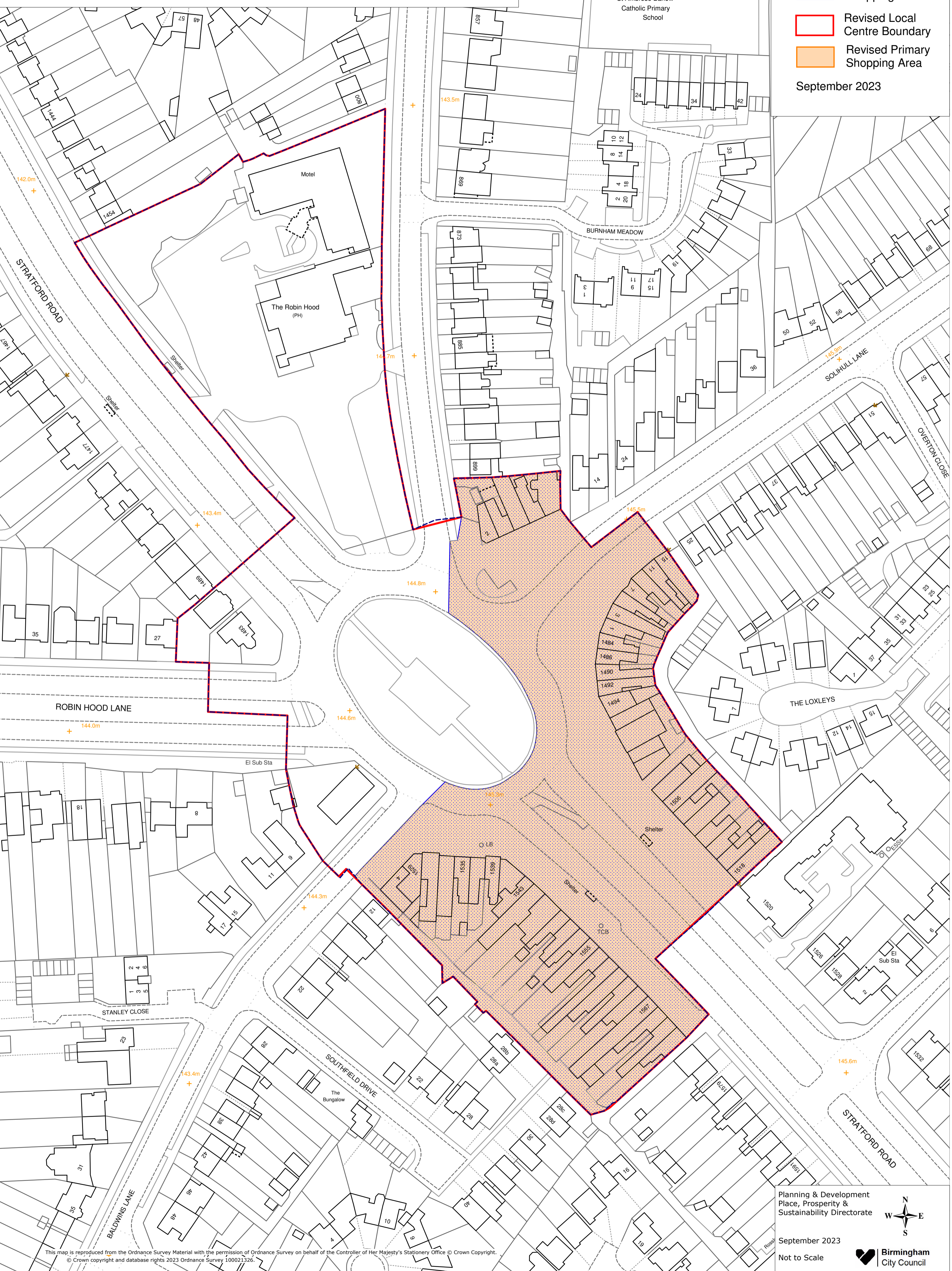


This map is reproduced from the Ordnance Survey Material with the permission of Ordnance Survey on behalf of the Controller of Her Majesty's Stationery Office © Crown Copyright. © Crown copyright and database rights 2023 Ordnance Survey 100021326.

Robin Hood, Hall Green Local Centre Proposed Boundary Revisions





-  Adopted Local Centre Boundary
-  Adopted Primary Shopping Area
-  Revised Local Centre Boundary
-  Revised Primary Shopping Area

September 2023

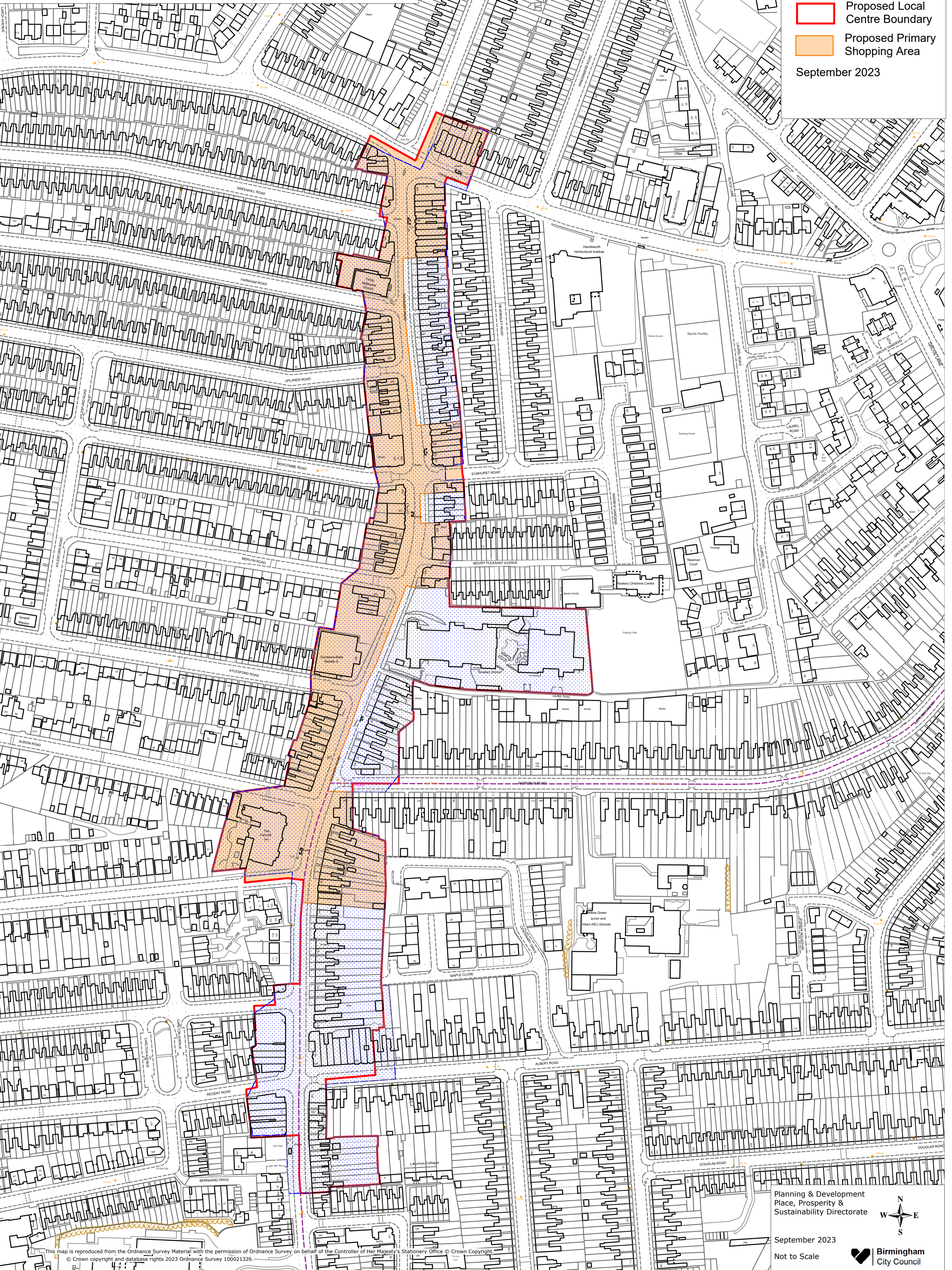


This map is reproduced from the Ordnance Survey Material with the permission of Ordnance Survey on behalf of the Controller of Her Majesty's Stationery Office © Crown Copyright.
© Crown copyright and database rights 2023 Ordnance Survey 100021326.

Rookery Road Local Centre Proposed Boundary Revisions

-  Adopted Local Centre Boundary
-  Adopted Primary Shopping Area
-  Proposed Local Centre Boundary
-  Proposed Primary Shopping Area

September 2023



Planning & Development
Place, Prosperity &
Sustainability Directorate

September 2023

Not to Scale



This map is reproduced from the Ordnance Survey Material with the permission of Ordnance Survey on behalf of the Controller of Her Majesty's Stationery Office © Crown Copyright.
© Crown copyright and database rights 2023 Ordnance Survey 100021326.