



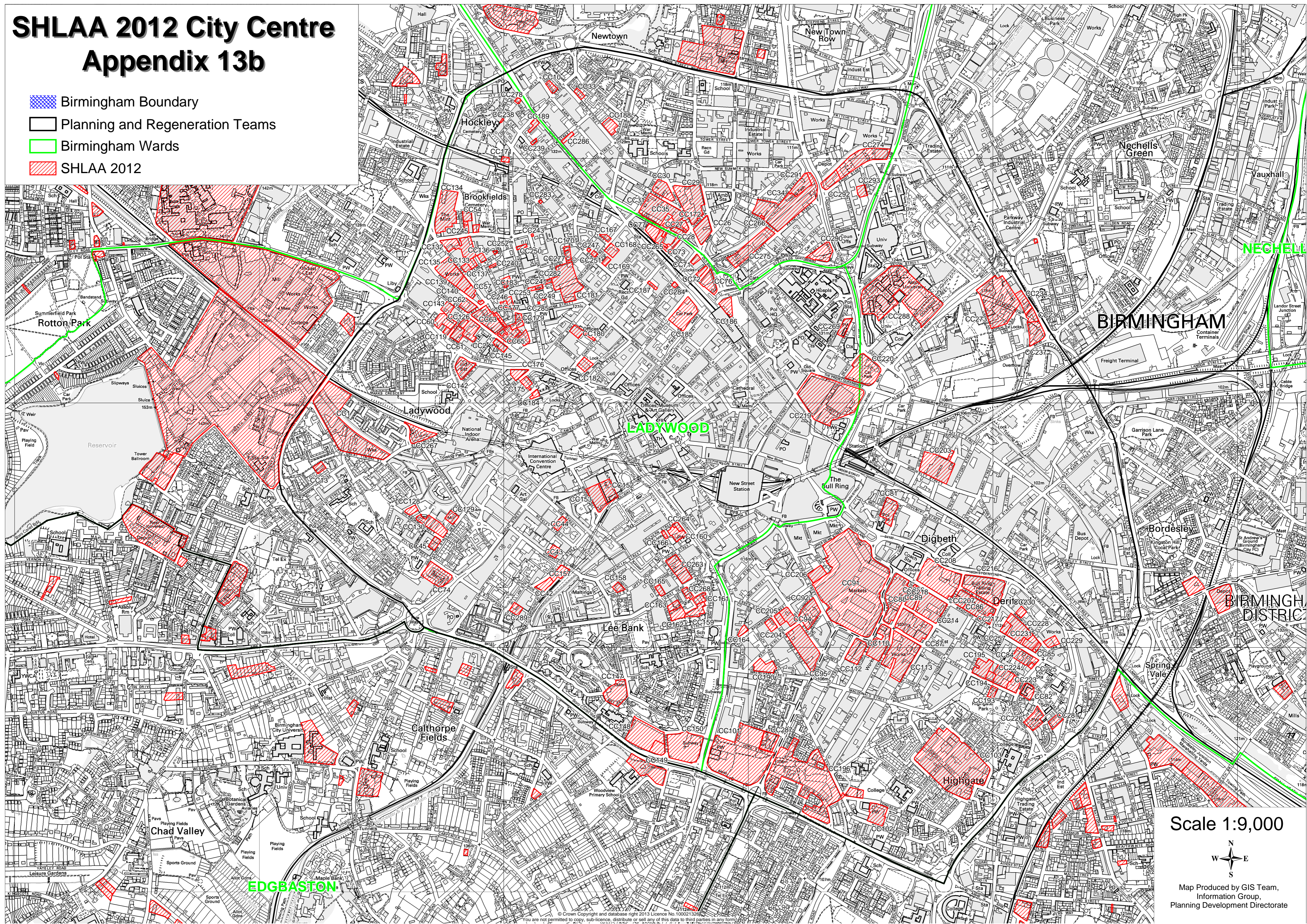


SHLAA 2012 City Centre

Appendix 13b

-  Birmingham Boundary
-  Planning and Regeneration Teams
-  Birmingham Wards
-  SHLAA 2012



Scale 1:9,000



Map Produced by GIS Team,
Information Group,
Planning Development Directorate

© Crown Copyright and database right 2013 Licence No. 100021326
You are not permitted to copy, sub-licence, distribute or sell any of this data to third parties in any form.

