






FOUR OAKS CONSERVATION AREA NO.21



DATE OF DESIGNATION
10TH JULY 1986

AREA 114.0 Ha. (281.7 Acres)

-  BOUNDARY OF CONSERVATION AREA
-  STATUTORILY LISTED BUILDINGS
-  LOCALLY LISTED BUILDINGS
-  PARKS AND GARDENS OF SPECIAL HISTORIC INTEREST



Scale 1:7500



Planning Management
PO Box 28
Birmingham, B1 1TU.
Tel: 0121 303 1115

E mail planning_conservation@birmingham.gov.uk

www.birmingham.gov.uk

MAP PRODUCED BY GIS TEAM, PLANNING STRATEGY