





# BOURNVILLE VILLAGE CONSERVATION AREA NO.8



DATE OF DESIGNATION  
17TH JUNE 1971  
EXTENDED 7TH OCTOBER 1971 AND  
18TH JUNE 1981 AND 14TH JULY 1994

AREA 76.86 Ha. (189.9 Acres)

-  BOUNDARY OF CONSERVATION AREA
-  STATUTORILY LISTED BUILDINGS
-  LOCALLY LISTED BUILDINGS
-  ARTICLE 4(2) DIRECTION



Scale 1:5500



Planning Management  
PO Box 28  
Birmingham, B1 1TU.  
Tel: 0121 303-1115

E mail [planning\\_conservation@birmingham.gov.uk](mailto:planning_conservation@birmingham.gov.uk)

[www.birmingham.gov.uk](http://www.birmingham.gov.uk)

