




OLD YARDLEY CONSERVATION AREA NO.5



DATE OF DESIGNATION
15TH AUGUST 1984
EXTENDED 15TH AUGUST 1974

AREA 11.47 Ha. (28.35 Acres)

-  BOUNDARY OF CONSERVATION AREA
-  STATUTORILY LISTED BUILDINGS
-  ARTICLE 4 (2) DIRECTION



Scale 1:2500



Planning Management
PO Box 28
Birmingham, B1 1TU.
Tel: 0121 303 1115

E mail [planning_conservation @
birmingham.gov.uk](mailto:planning_conservation@birmingham.gov.uk)

www.birmingham.gov.uk

MAP PRODUCED BY GIS TEAM, STRATEGIC PLANNING

