





MOOR POOL CONSERVATION AREA HARBORNE NO.7



DATE OF DESIGNATION
30TH JULY 1970

AREA 22.32 Ha. (55.15 Acres)

-  BOUNDARY OF CONSERVATION AREA
-  STATUTORILY LISTED BUILDINGS
-  LOCALLY LISTED BUILDINGS
-  ARTICLE 4(2) DIRECTION



Scale 1:4000



Planning Management
PO Box 28
Birmingham, B1 1TU.
Tel: 0121 303 1115

E mail planning_conservation@birmingham.gov.uk

www.birmingham.gov.uk



This map is reproduced from the Ordnance Survey Material with the permission of Ordnance Survey on behalf of the Controller of Her Majesty's Stationery Office © Crown Copyright. Unauthorised reproduction infringes Crown Copyright and may lead to prosecution or civil proceedings. Birmingham City Council. Licence No. 100021326, 2011