





# JEWELLERY QUARTER CONSERVATION AREA NO.17



DATE OF DESIGNATION  
10TH JANUARY 1980

EXTENDED 18TH JANUARY 1996  
AND 27TH SEPTEMBER 2000

AREA 94.43 Ha. (233.30 Acres)

-  BOUNDARY OF CONSERVATION AREA
-  STATUTORILY LISTED BUILDINGS
-  LOCALLY LISTED BUILDINGS
-  PARKS AND GARDENS OF SPECIAL HISTORIC INTEREST



Scale 1:2500

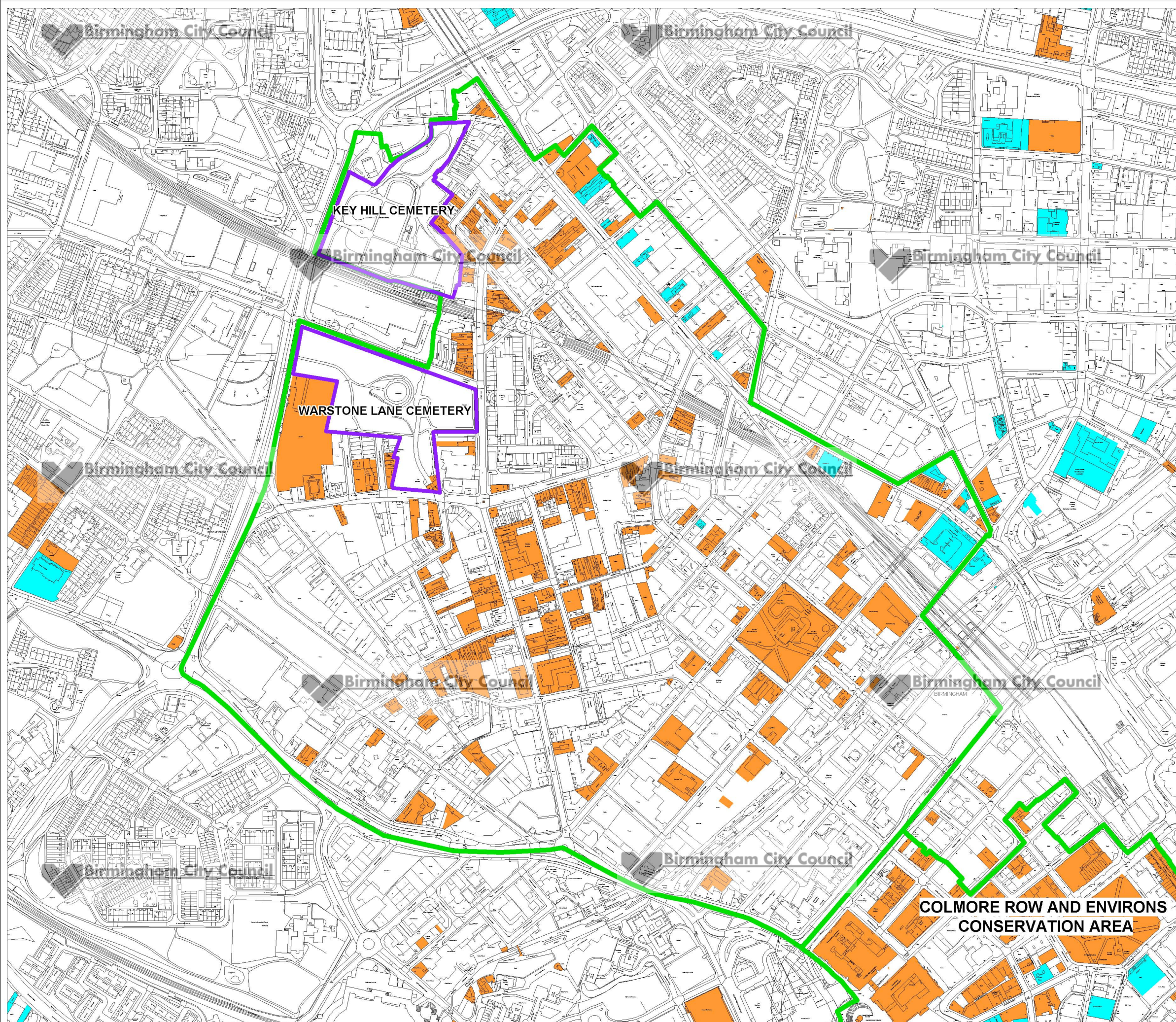


Planning Management  
PO Box 28  
Birmingham, B1 1TU.  
Tel: 0121 303 1115

E mail [planning\\_conservation@birmingham.gov.uk](mailto:planning_conservation@birmingham.gov.uk)

[www.birmingham.gov.uk](http://www.birmingham.gov.uk)

MAP PRODUCED BY GIS TEAM, STRATEGIC PLANNING



This map is reproduced from the Ordnance Survey Material with the permission of Ordnance Survey on behalf of the Controller of Her Majesty's Stationery Office © Crown Copyright. Unauthorised reproduction infringes Crown Copyright and may lead to prosecution or civil proceedings. Birmingham City Council. Licence No. 100021326, 2005.