




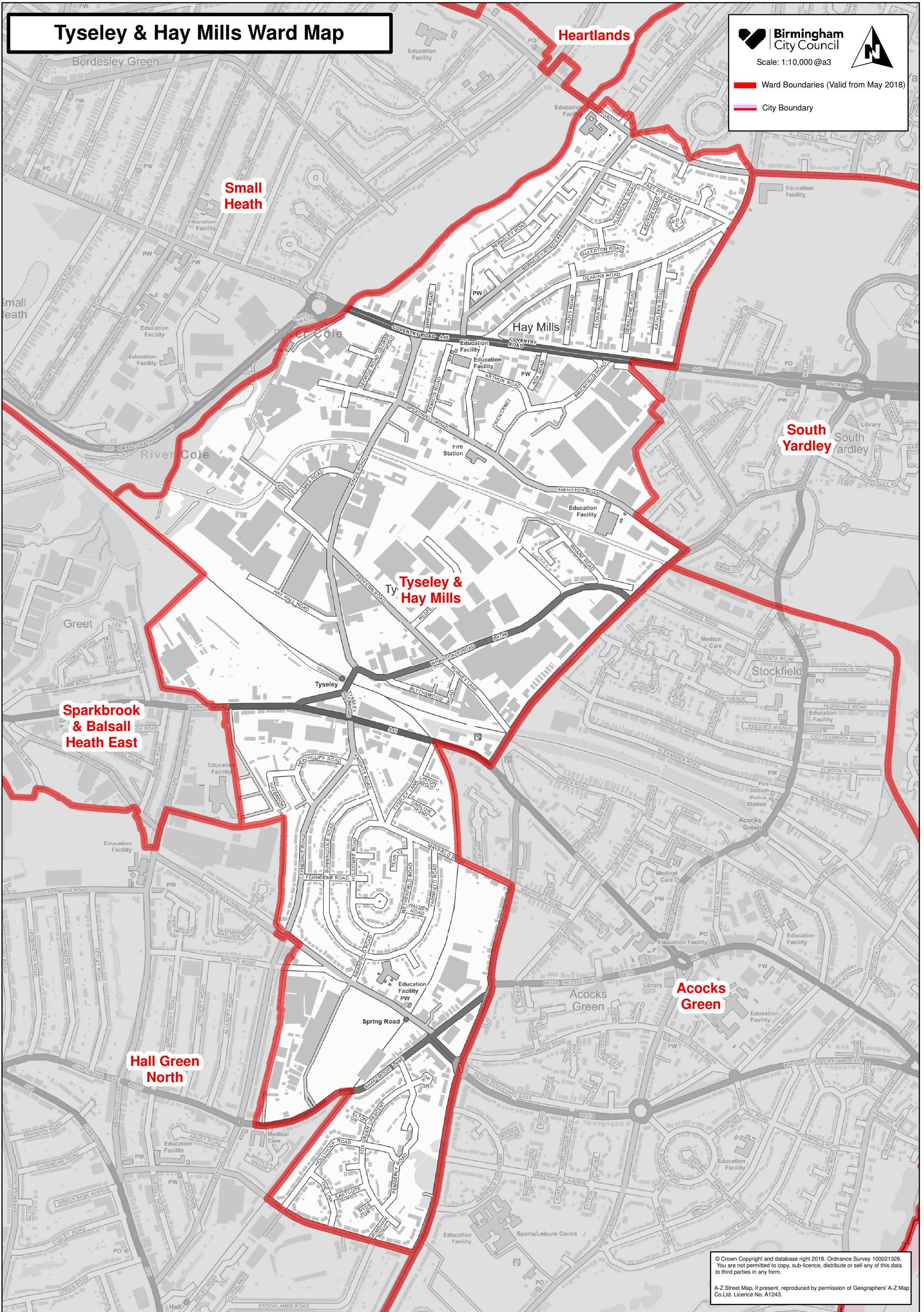
# Tyseley & Hay Mills Ward Map

 Birmingham City Council  
Scale: 1:10,000 @a3



 Ward Boundaries (Valid from May 2018)

 City Boundary



© Crown Copyright and database right 2018. Ordnance Survey 100021326.  
You are not permitted to copy, sub-licence, distribute or sell any of this data to third parties in any form.

A-Z Street Map, if present, reproduced by permission of Geographers' A-Z Map Co.Ltd. Licence No. A1243.