

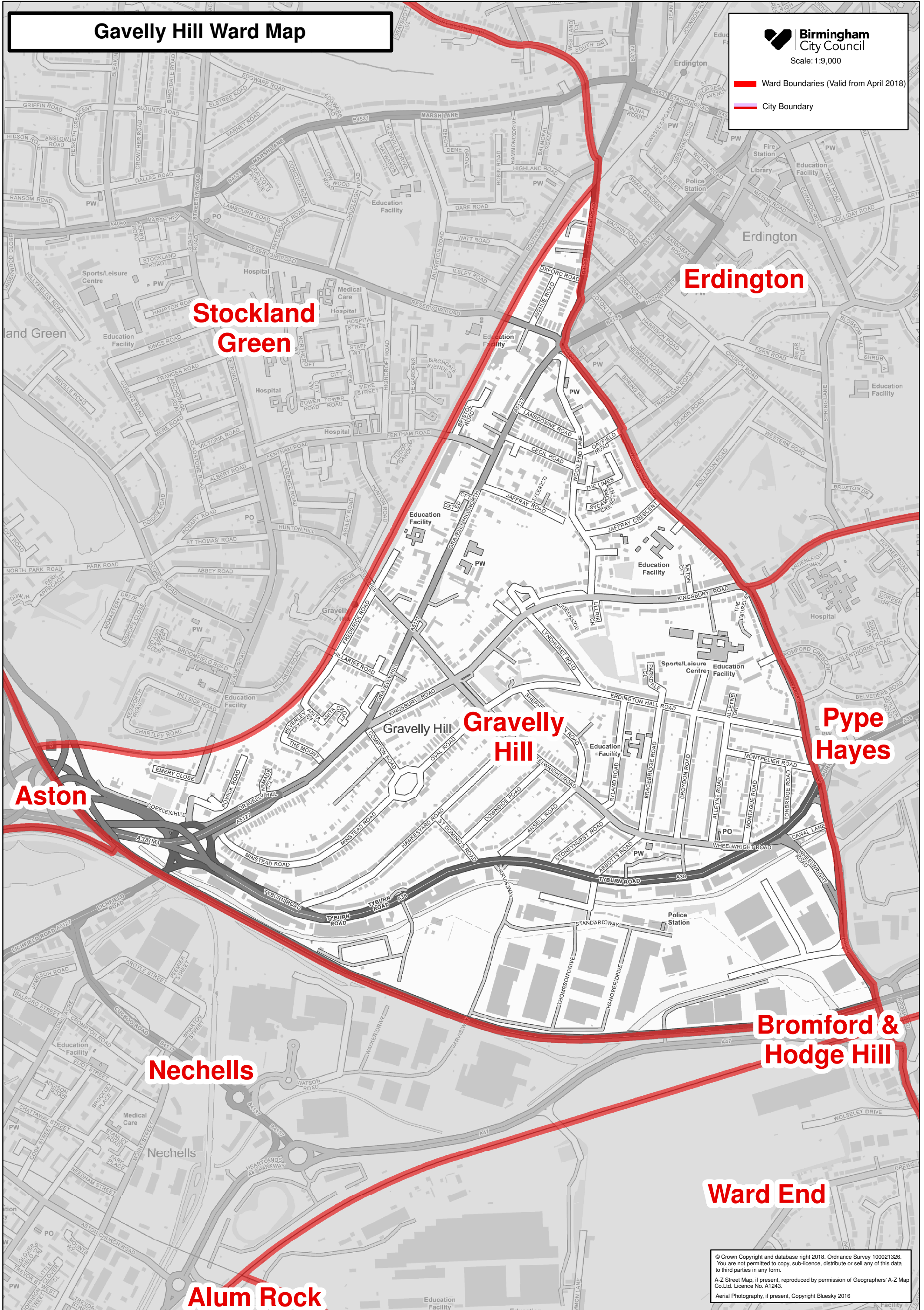


Gavelly Hill Ward Map

Birmingham
City Council
Scale: 1:9,000

-  Ward Boundaries (Valid from April 2018)
-  City Boundary



© Crown Copyright and database right 2018. Ordnance Survey 100021326.
You are not permitted to copy, sub-licence, distribute or sell any of this data to third parties in any form.
A-Z Street Map, if present, reproduced by permission of Geographers' A-Z Map Co.Ltd. Licence No. A1243.
Aerial Photography, if present, Copyright Bluesky 2016