

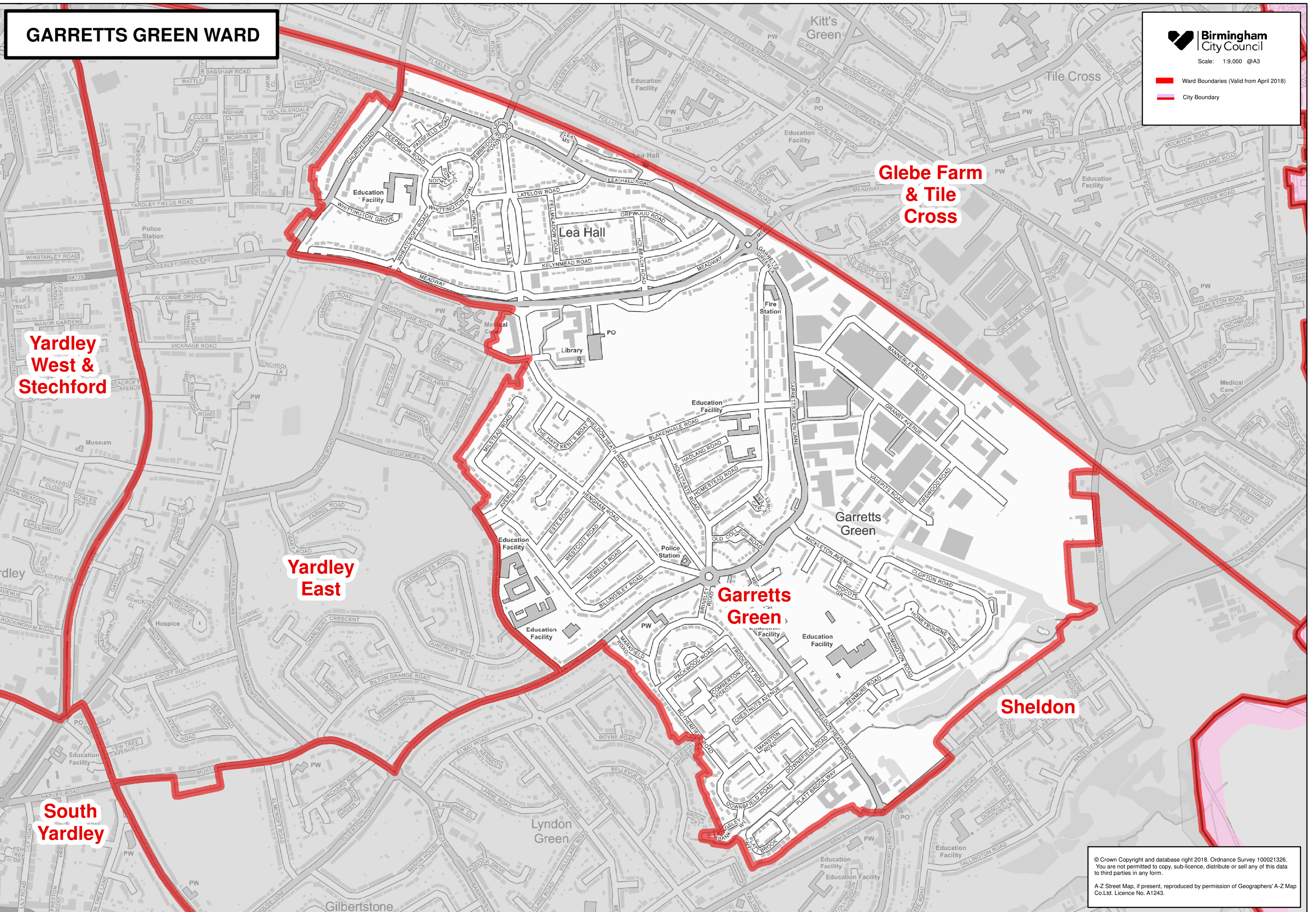


# GARRETT'S GREEN WARD



Scale: 1:9,000 @A3

-  Ward Boundaries (Valid from April 2018)
-  City Boundary



© Crown Copyright and database right 2018. Ordnance Survey 100021326.  
You are not permitted to copy, sub-licence, distribute or sell any of this data to third parties in any form.  
A-Z Street Map, if present, reproduced by permission of Geographers' A-Z Map Co.Ltd. Licence No. A1243.